DUPLICATE

Daily Weather Summary

NATIONAL
METEOROLOGICAL
16 OCT 2001
LIBRARY

July 2001

DATA UKMO Duplicate
National Meteorological Library
FitzRoy Road, Exeter, Devon. EX1 3PB

Met Office

DAILY WEATHER SUMMARY

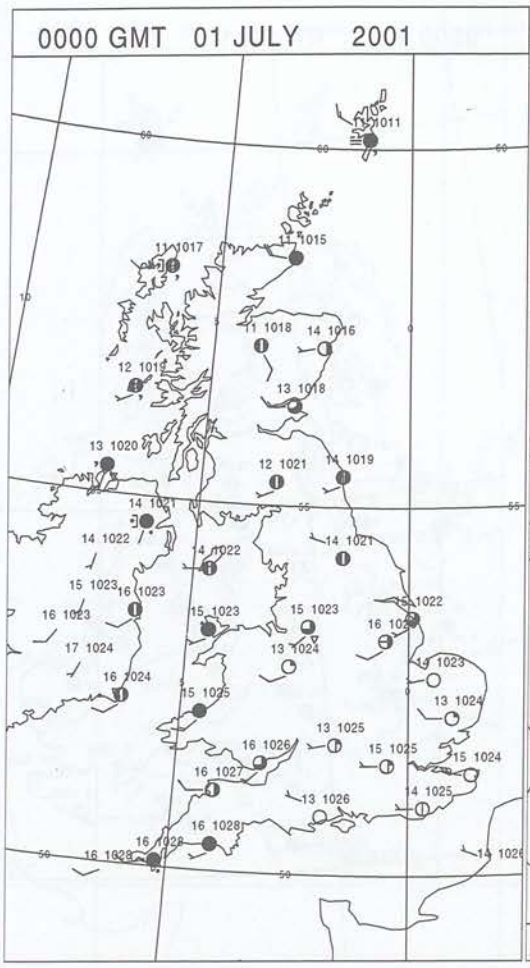



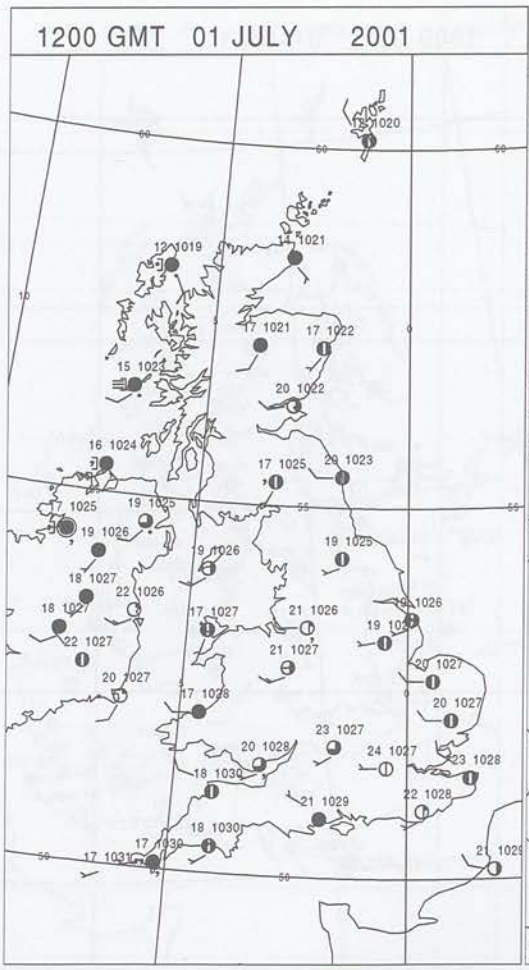



Crown Copyright 2001, All Rights Reserved

SURFACE REPORTS

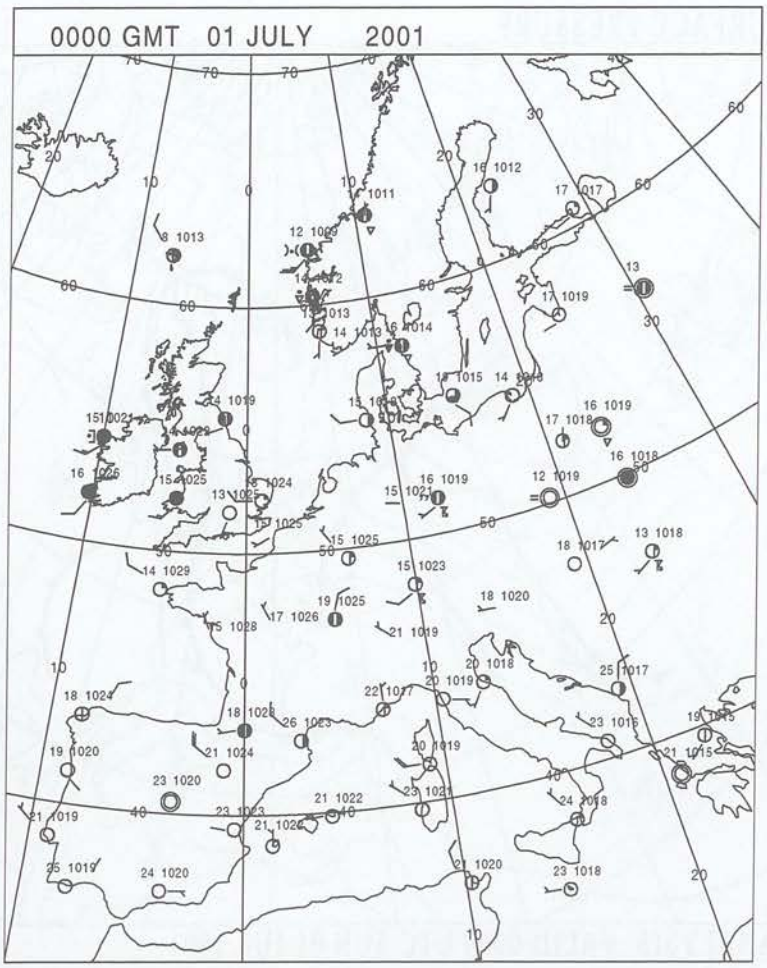

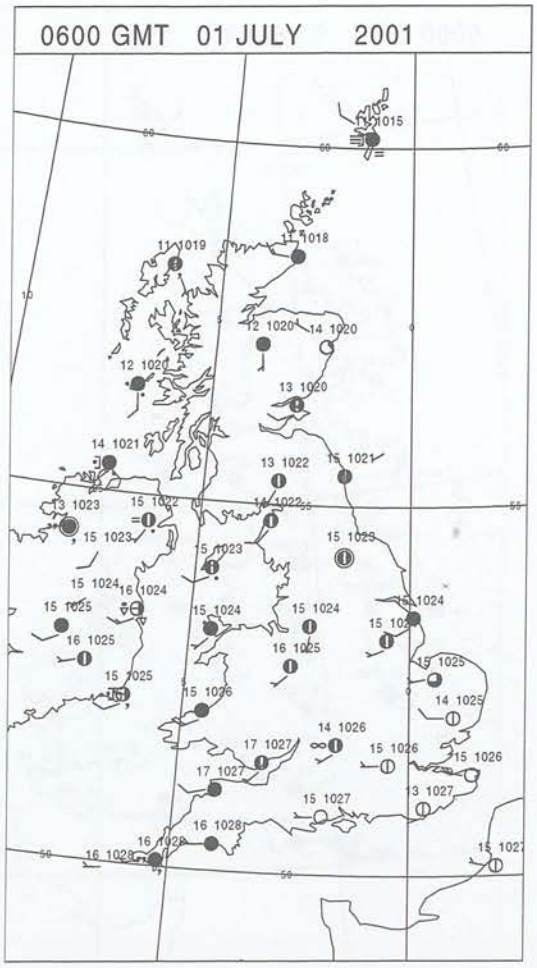

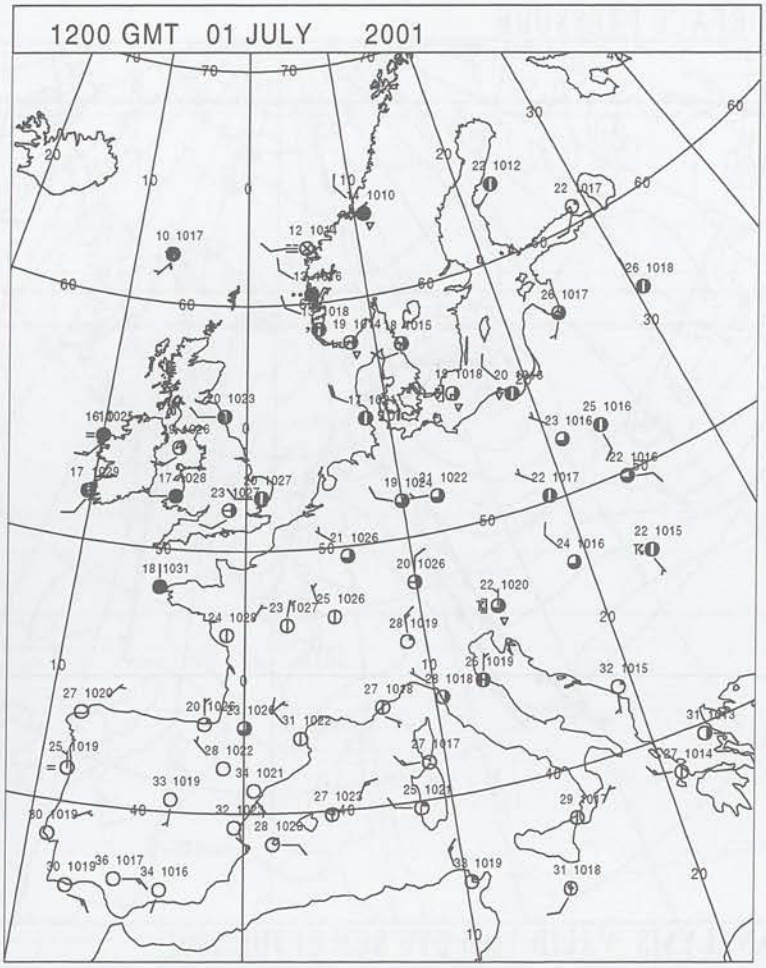

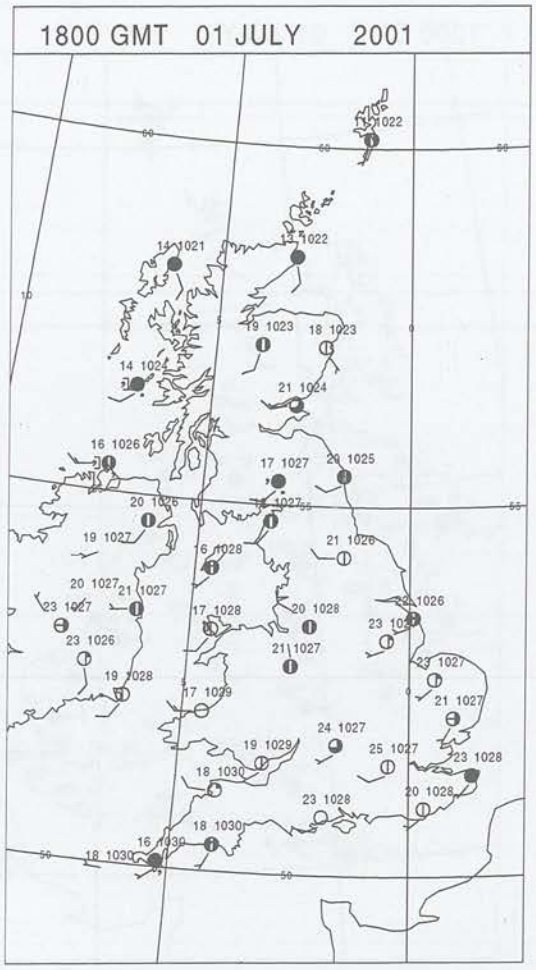

Crown Copyright 2001, All Rights Reserved

SIGNIFICANT WEATHER

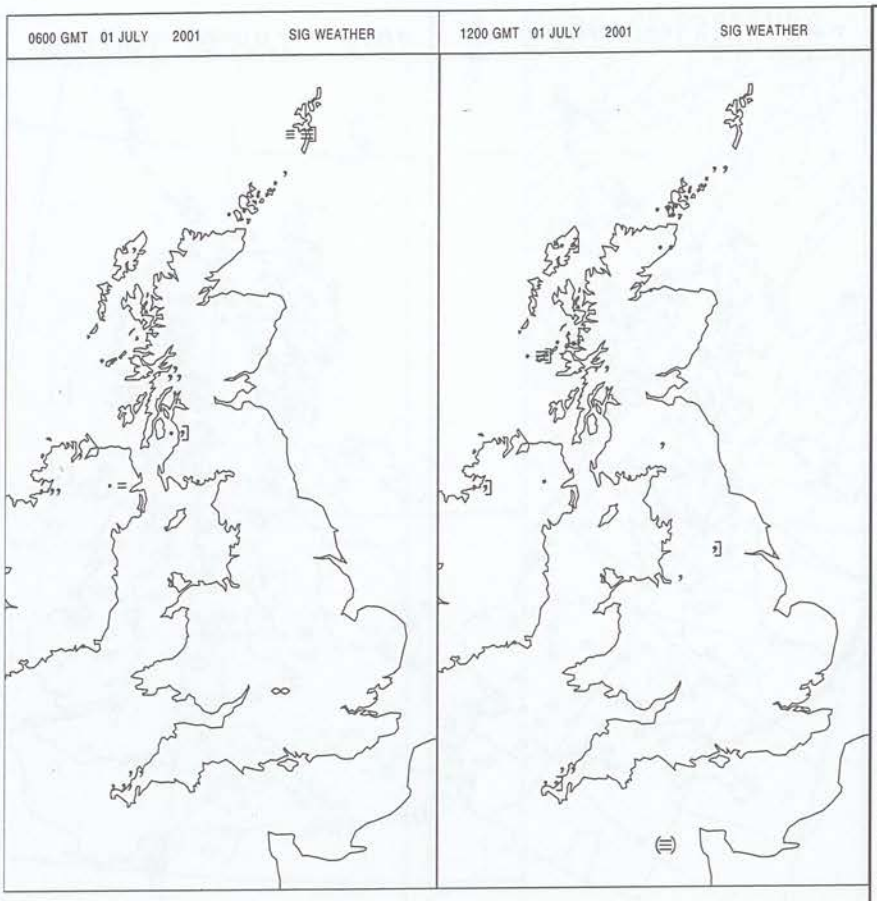

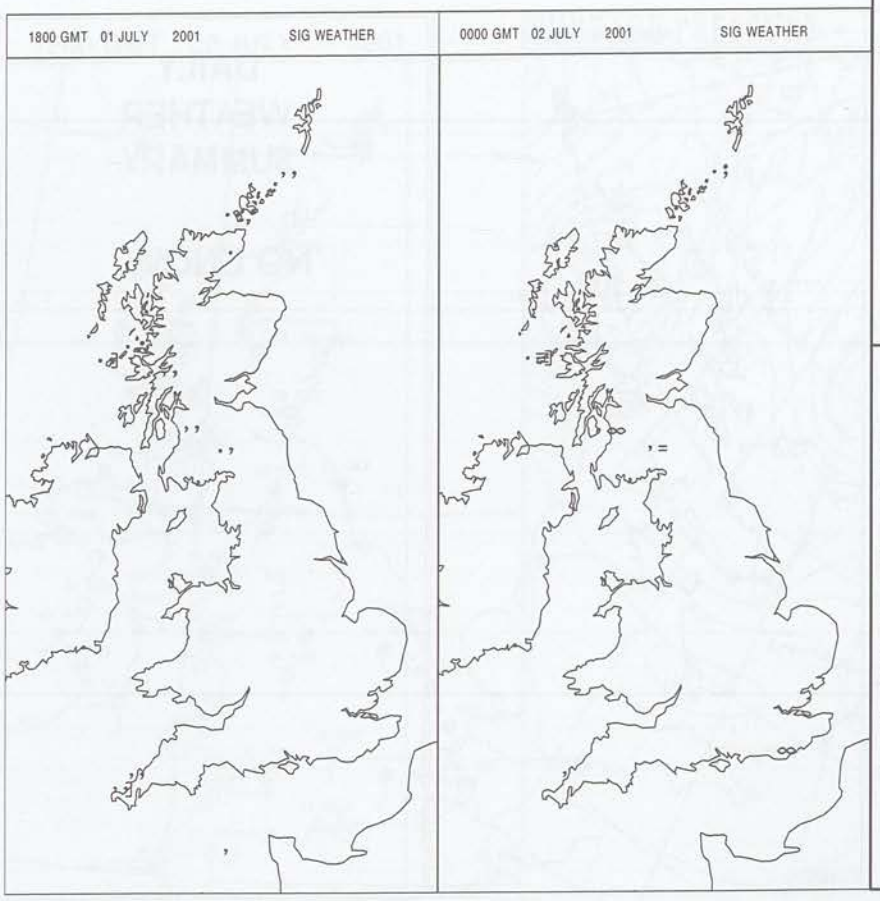

Summary of UK Weather for Sunday 01 July 2001.

The night was dry across much of the UK with variable cloud and some clear spells, but patchy light rain and drizzle affected Northern Ireland, western Scotland and Cornwall.

During the morning this band of cloud and rain/drizzle edged east across remaining parts of the UK. The front was most active across Scotland where coasts and hills exposed to the west bore the brunt of the wet weather, but even there rainfall totals were small and many places in the shelter of high ground and in the east escaped with little or no rain. Further south there was some patchy drizzle over the Pennines and some more persistent drizzle in Cornwall, but elsewhere it was largely dry with variable cloud and some sunshine at times, the best of this along the coast of southeast England. The afternoon saw further outbreaks of light rain/drizzle in the north, but southern Britain was essentially dry, apart from in Cornwall. Temperatures were above average almost everywhere, and in some parts sheltered from the west it was very warm.

EXTREMES

Highest Maximum:
26.2 Heathrow, Greater London
Lowest Maximum:
13.0 Lerwick, Shetland
Lowest Minimum:
7.7 Aboyne, Aberdeenshire
Lowest Grass Minimum:
2.0 Aboyne, Aberdeenshire
Most Rain:
2.7 Fair Isle, Shetland
Most Sun:
14.9 Herstmonceux, East Sussex

Crown Copyright 2001, All Rights Reserved

Sunday 1 July 2001

DAILY CLIMATE DATA

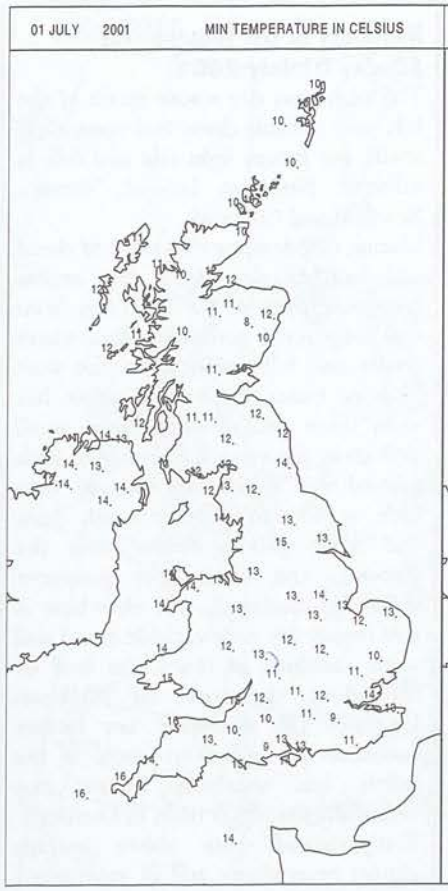

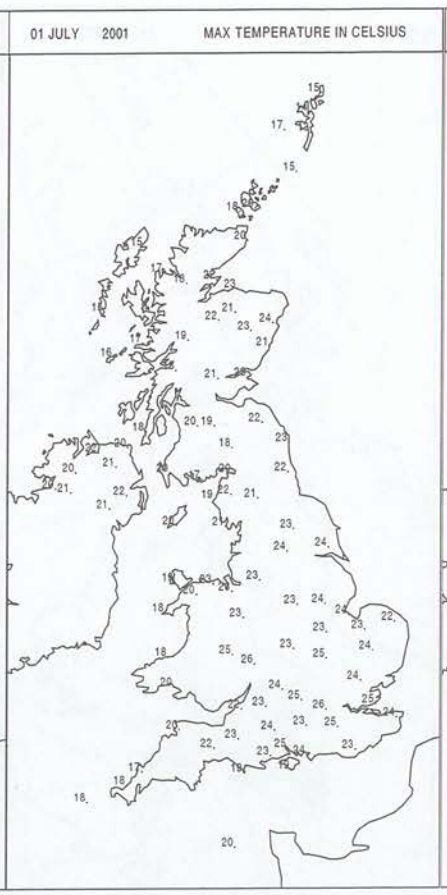

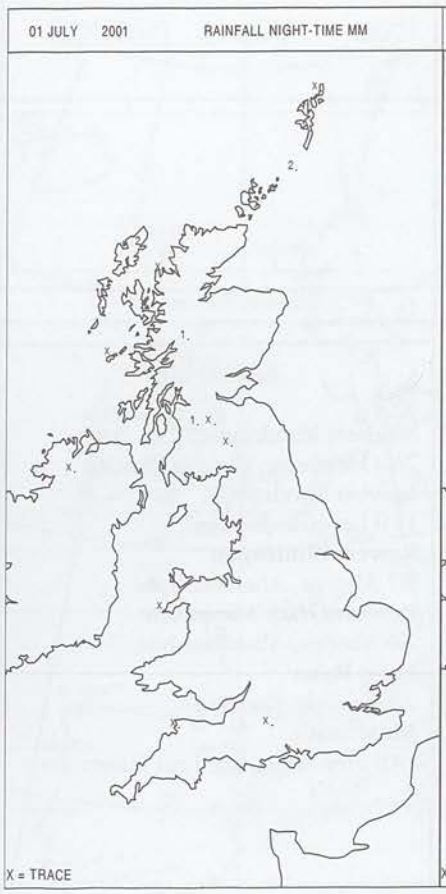

DAILY
WEATHER
SUMMARY

NO SNOW

Crown Copyright 2001, All Rights Reserved

DAILY WEATHER SUMMARY

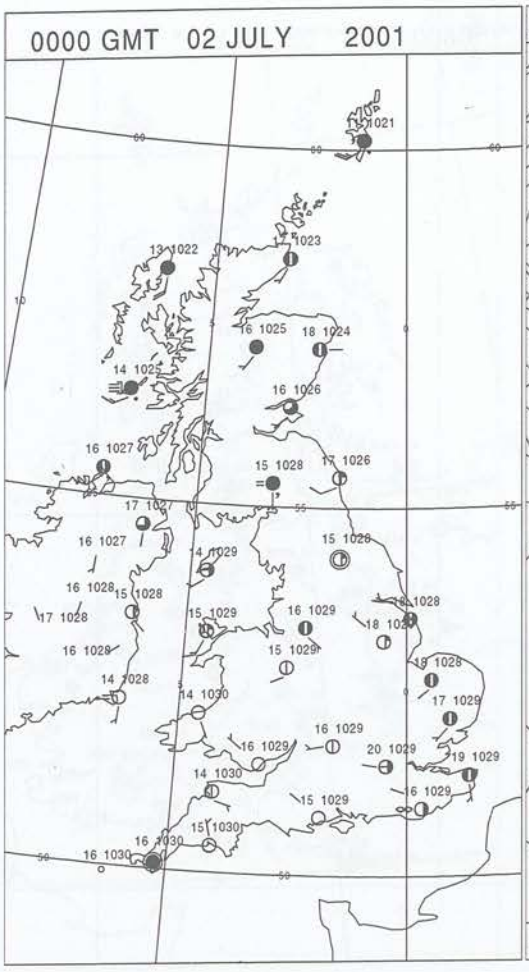



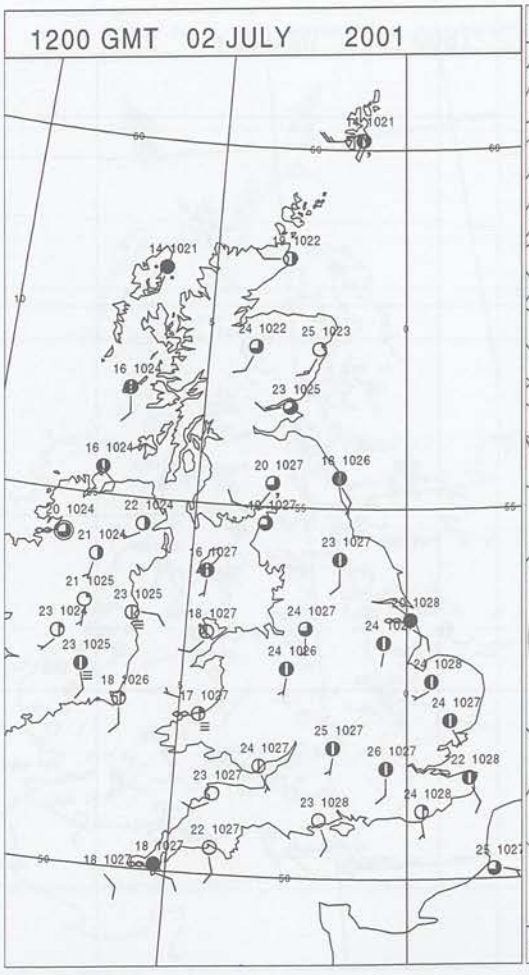



Crown Copyright 2001, All Rights Reserved

SURFACE REPORTS

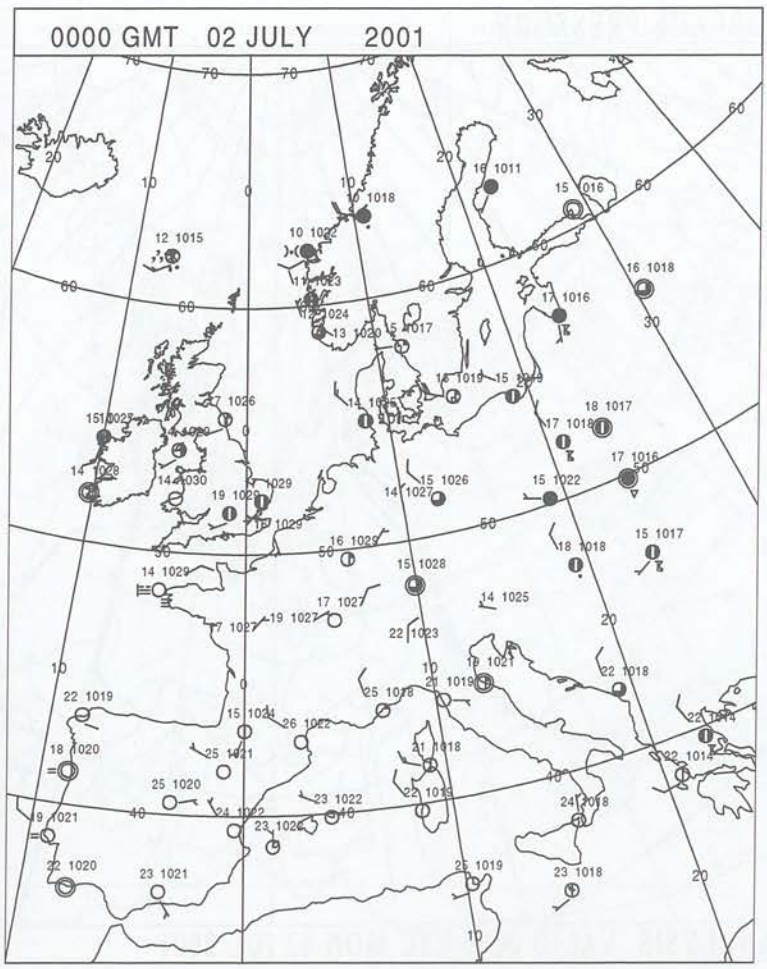

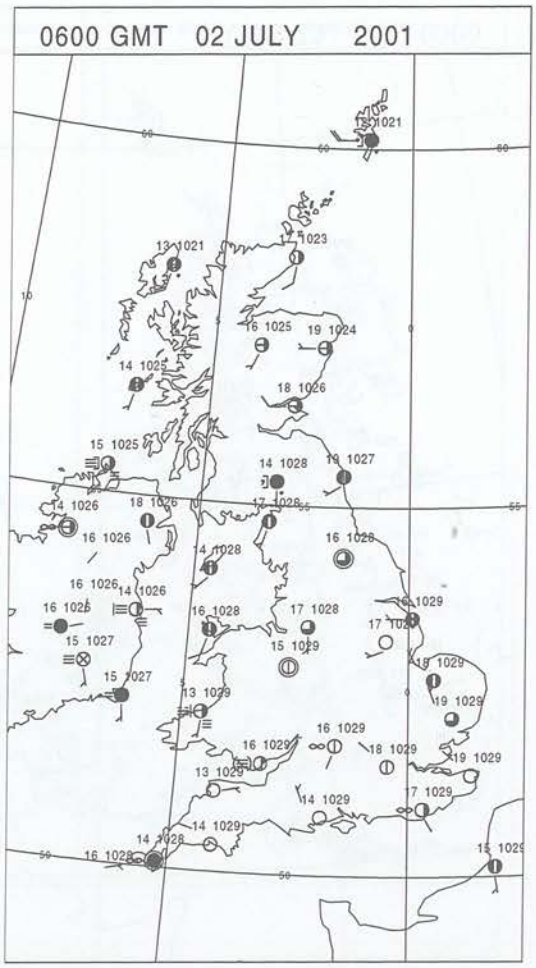

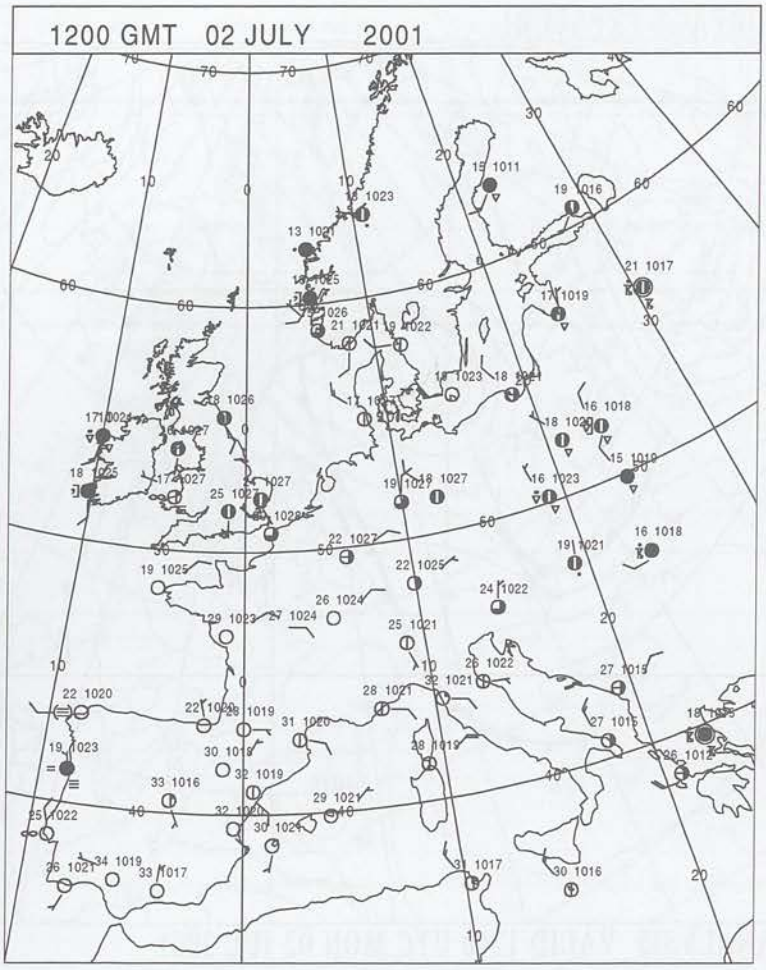

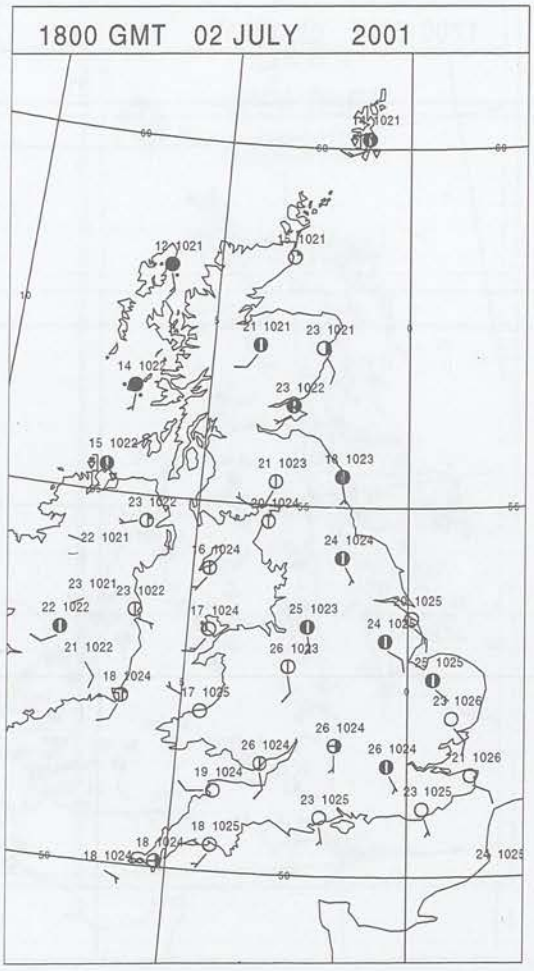

Crown Copyright 2001, All Rights Reserved

SIGNIFICANT WEATHER

Summary of UK Weather for Monday 02 July 2001.

Western parts of Scotland, the Northern Isles, Southwest England, West Wales and later parts of Northern Ireland were cloaked in misty low cloud through the early hours. Elsewhere it was dry with some clear spells, some patchy low cloud and here and there the odd transient fog patch developed around dawn.

Early in the morning any fog patches away from the coast rapidly dispersed but it remained misty around western coasts with even a little drizzle in the far north and parts of western Scotland. Towards midday some light showers developed in Orkney and Shetland but otherwise it was dry with bright or sunny spells in many places.

By the afternoon the odd sea fog patch was drifting onto the south coast, but otherwise most parts were little changed apart from some light rain and drizzle pushing into the far northwest which subsequently extended into the Northern Isles.

Temperatures were very warm or hot in most inland areas. On coasts exposed to the east to southeast breezes, temperatures were average or only a little above average, whilst similar variations from average occurred around western coasts owing to the misty low cloud.

EXTREMES

Highest Maximum:
28.4 Great Malvern, Hereford & Worcester

Lowest Maximum:
14.1 Lochboisdale, Western Isles

Lowest Minimum:
9.4 Fair Isle, Shetland

Lowest Grass Minimum:
6.1 Dunkeswell Aerodrome, Devon

Most Rain:
11.4 South Uist, Western Isles

Most Sun:
13.2 Lyneham, Wiltshire

Crown Copyright 2001, All Rights Reserved

DAILY CLIMATE DATA

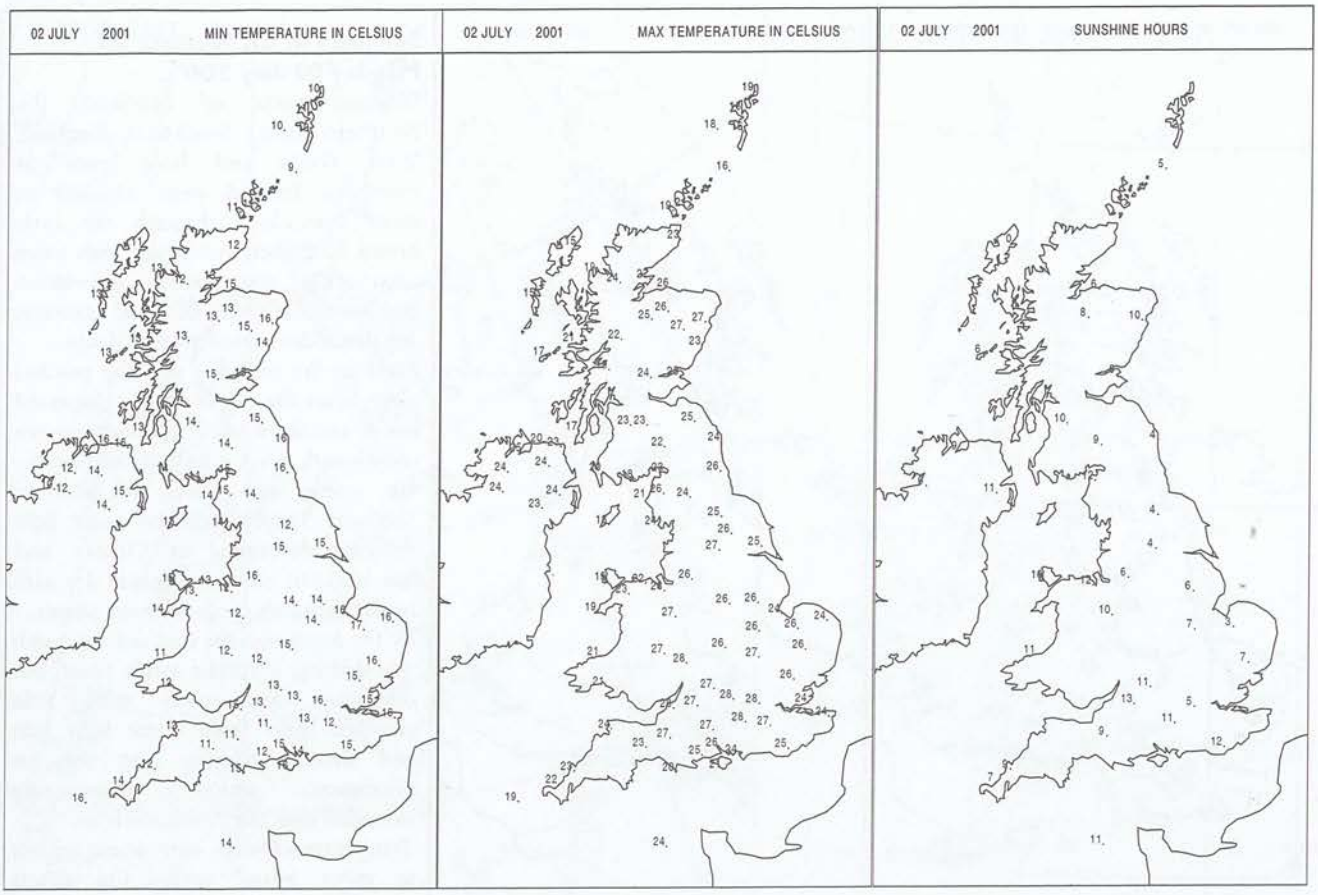

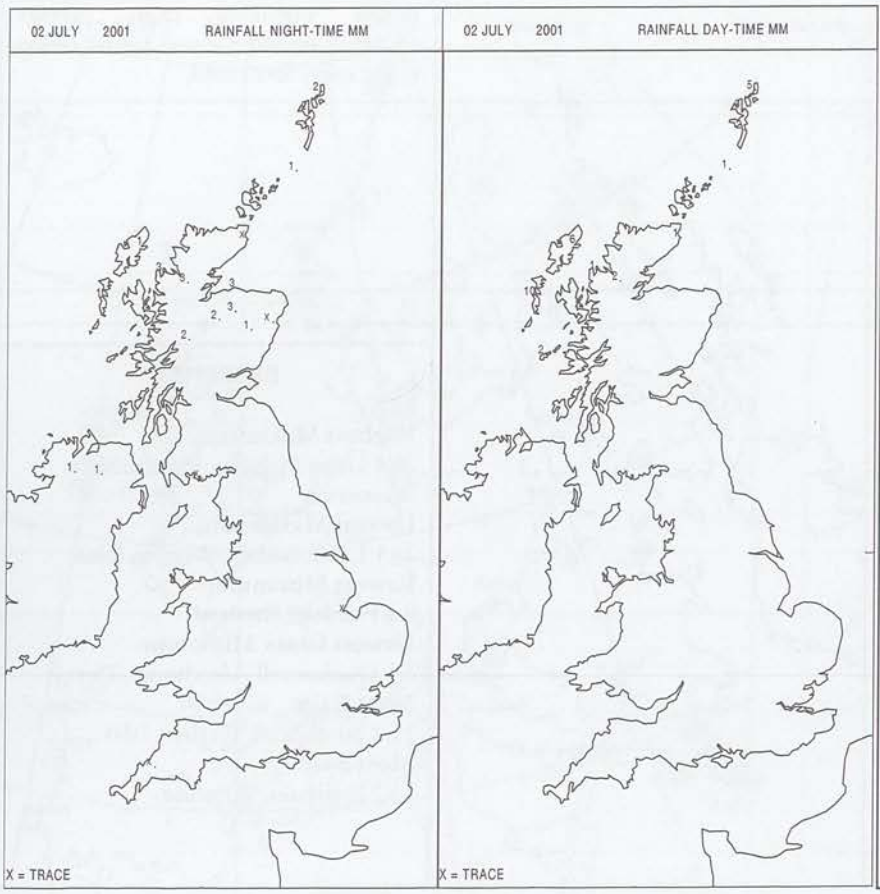

DAILY
WEATHER
SUMMARY

NO SNOW

Crown Copyright 2001, All Rights Reserved

DAILY WEATHER SUMMARY

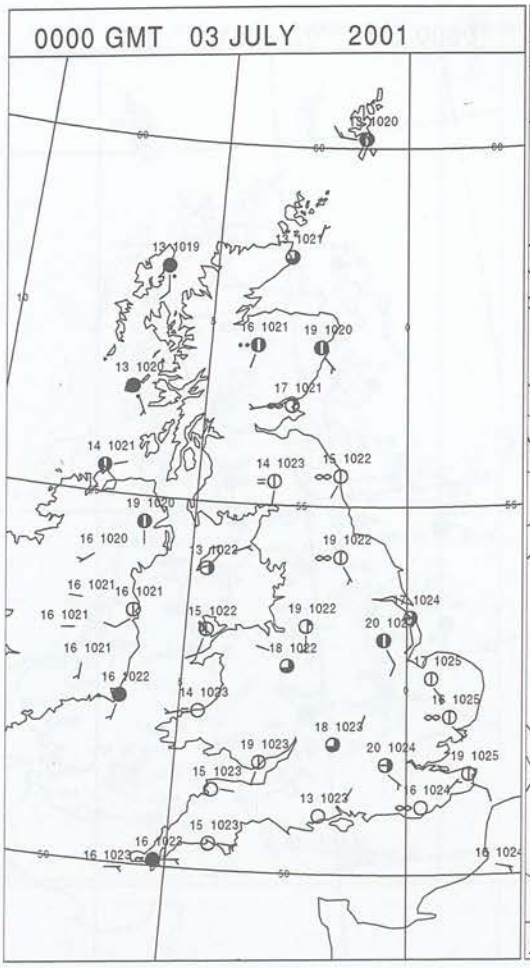

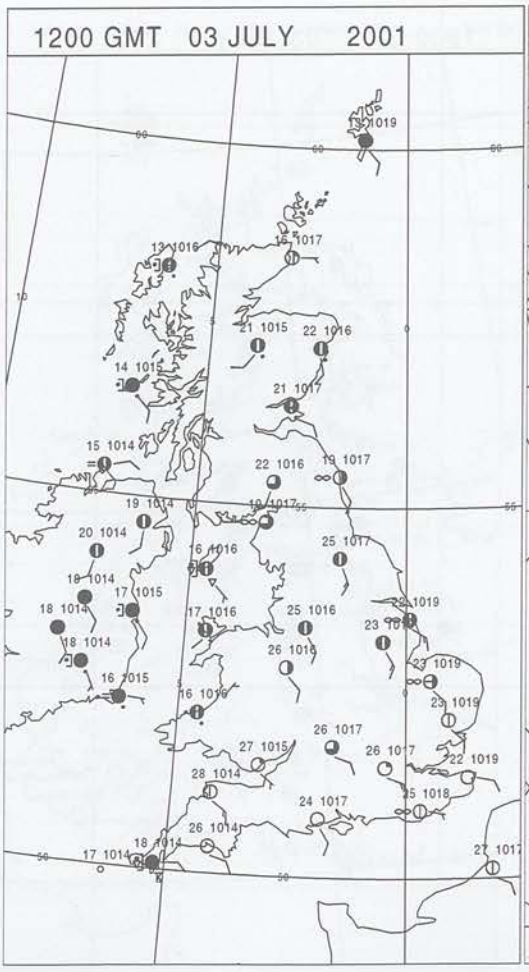

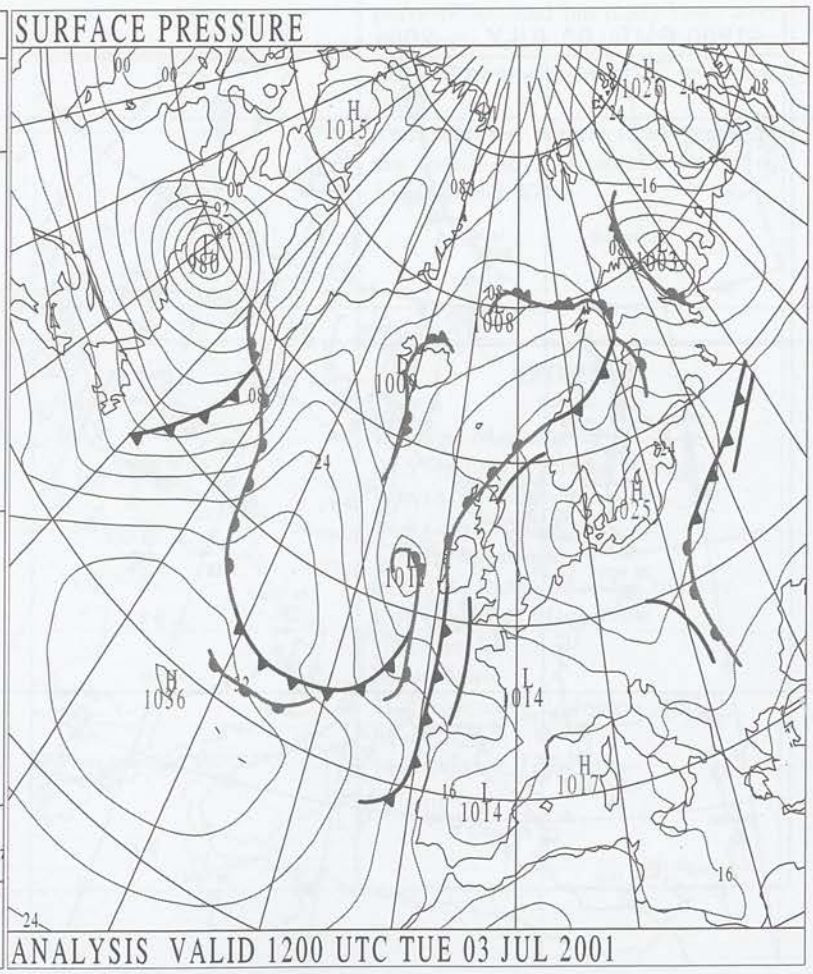

Crown Copyright 2001, All Rights Reserved

SURFACE REPORTS

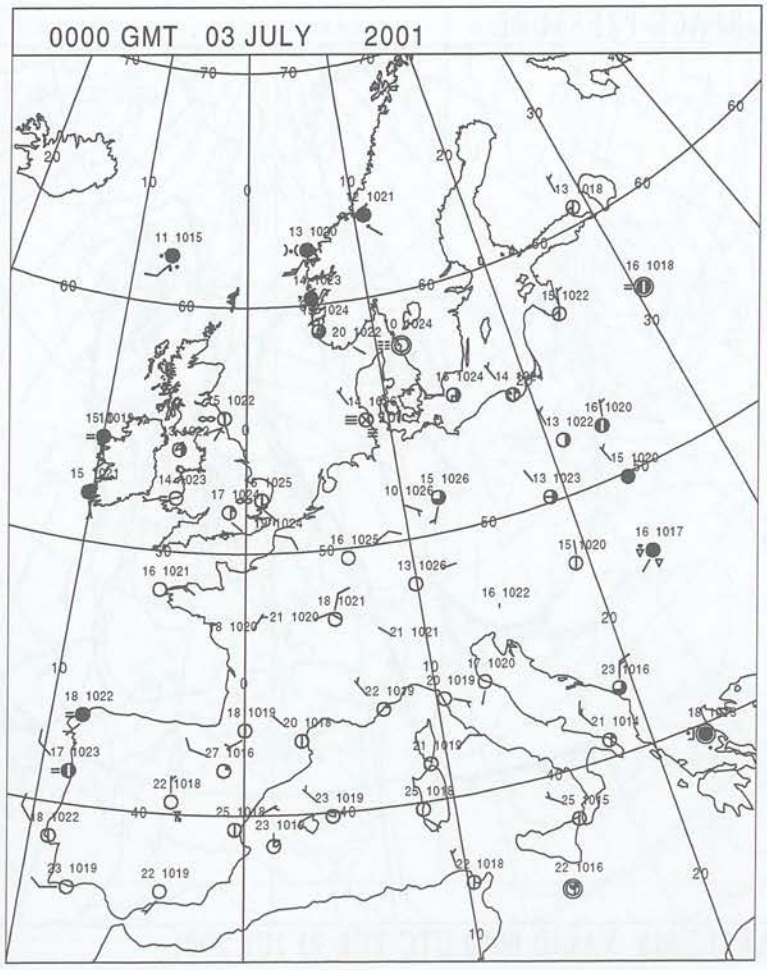

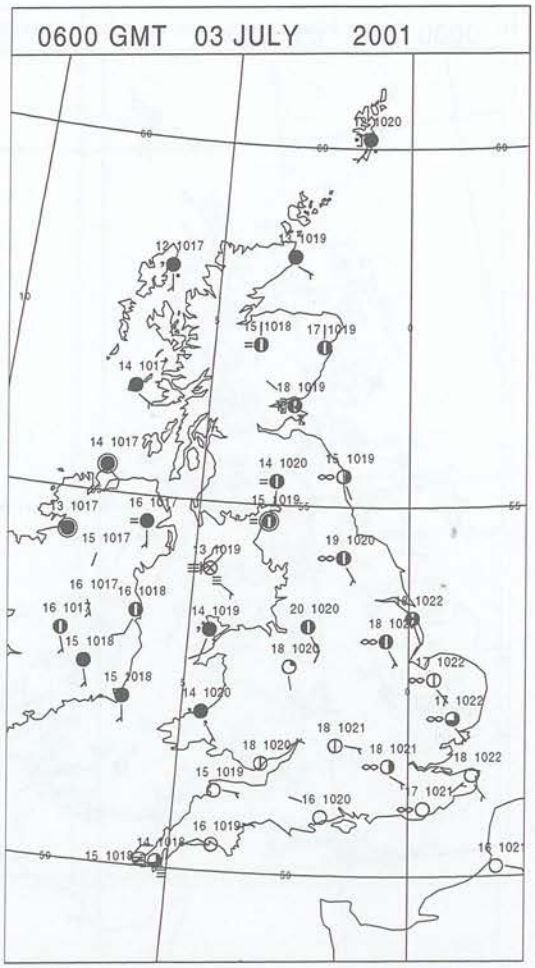

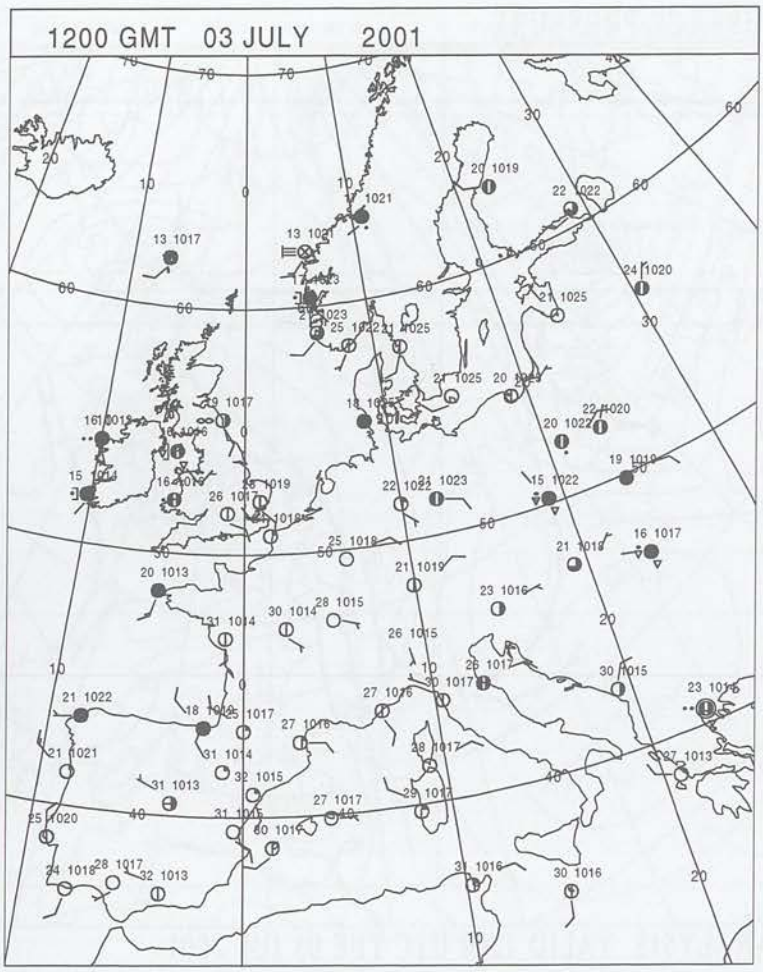

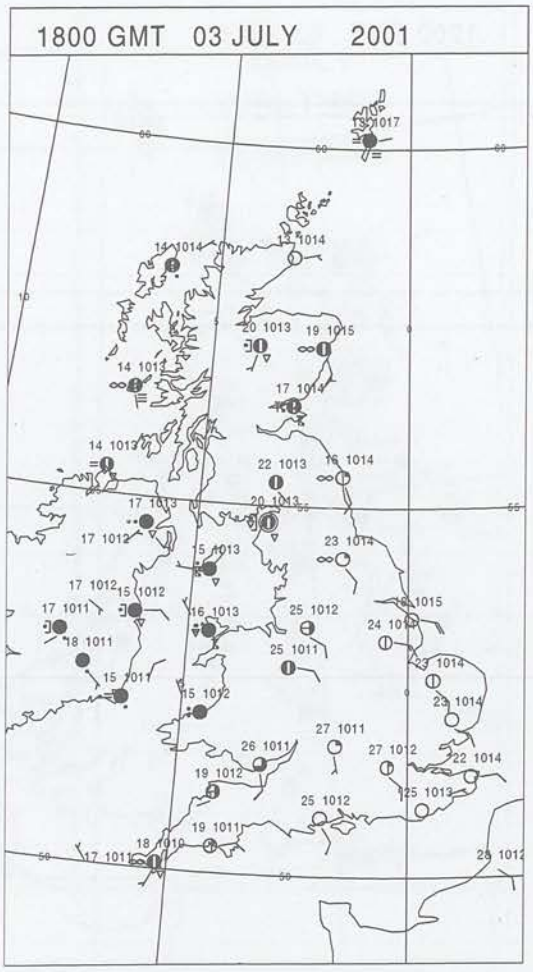

Crown Copyright 2001, All Rights Reserved

SIGNIFICANT WEATHER

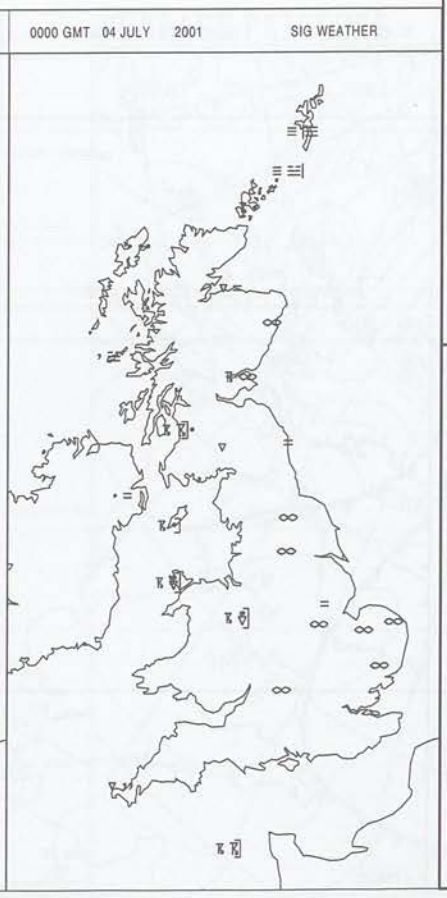

Summary of UK Weather for Tuesday 03 July 2001.

Much of Scotland and Northern Ireland were rather cloudy overnight with a little rain in places, mainly over central and eastern Scotland. Elsewhere, it was fine and dry with clear spells in many areas and a few fog patches.

During the morning most of the rain tended to clear from Scotland. However, showery outbreaks of rain did develop over Northern Ireland and through the Irish Sea. Elsewhere, it was dry with mostly sunny spells. The afternoon saw heavy and thundery showers breaking out across western parts of the country with localised downpours. Showers over Scotland were mostly well scattered, with many parts having good spells of sunshine. The bulk of England, away from the southwest, was fine and dry with long sunny periods.

During the evening the area of thundery showers continued to nudge northwards, affecting north Wales, northwest England and southwest Scotland. Further heavy, thundery showers spread to southern Wales and southwest England. A few scattered showers continued over remaining parts of Scotland but many areas were dry with clear spells. Again the majority of England was dry with clear skies.

Temperatures ranged from warm in the north to hot across much of England and Wales.

EXTREMES

Highest Maximum:
29.5 Heathrow, Greater London
Lowest Maximum:
14.4 Lerwick, Shetland
Lowest Minimum:
11.0 Tain Range, Ross & Cromarty
Lowest Grass Minimum:
7.8 Hurn, Dorset
Most Rain:
51.2 Waterstein, Inverness-Shire
Most Sun:
14.7 Odiham, Hampshire

Crown Copyright 2001, All Rights Reserved

Tuesday 3 July 2001

DAILY CLIMATE DATA

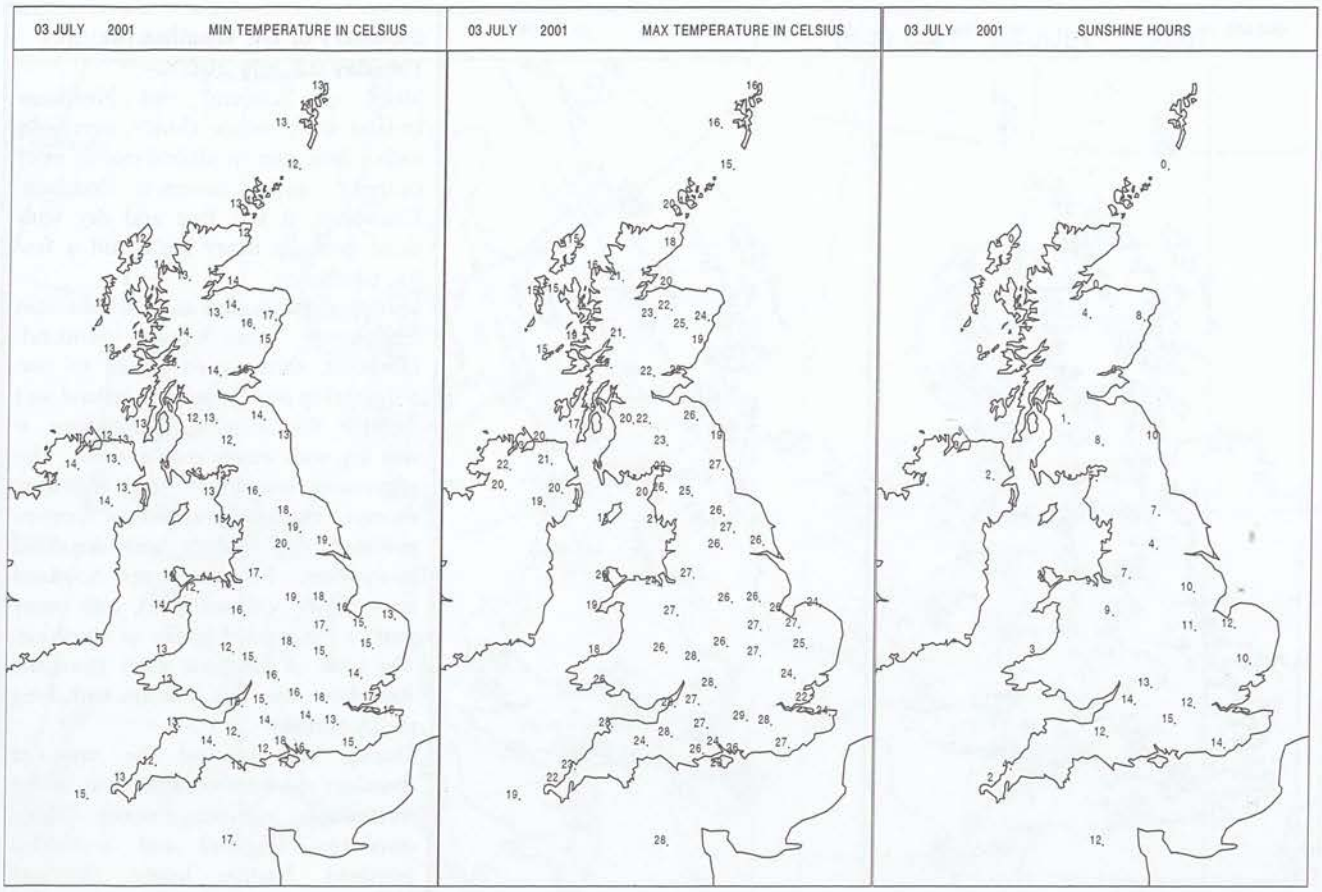

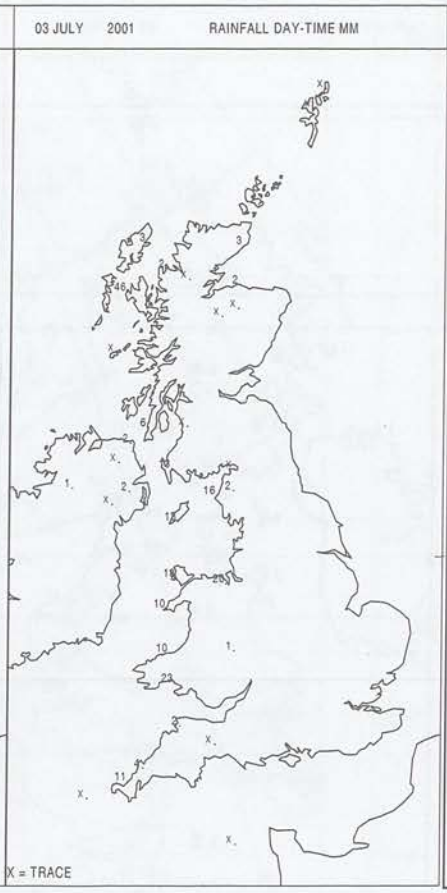

DAILY
WEATHER
SUMMARY

NO SNOW

Crown Copyright 2001, All Rights Reserved

DAILY WEATHER SUMMARY

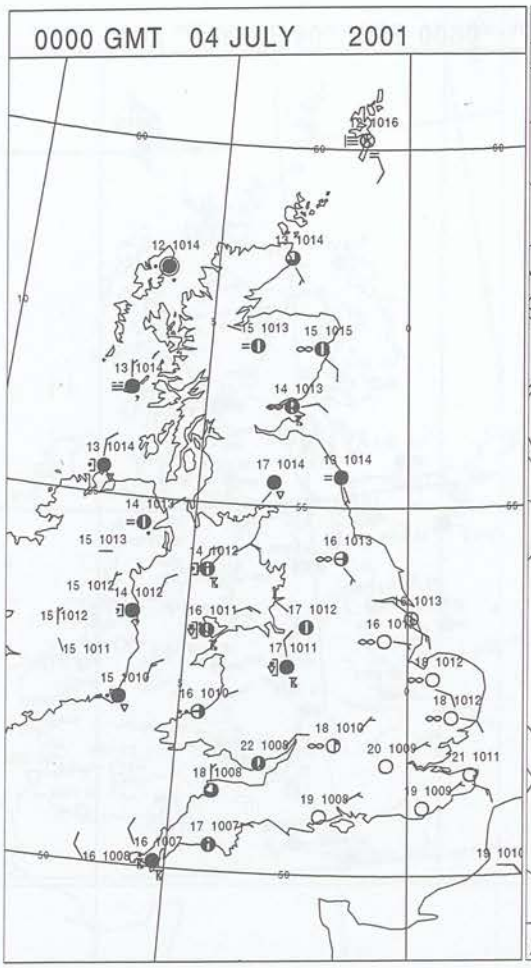



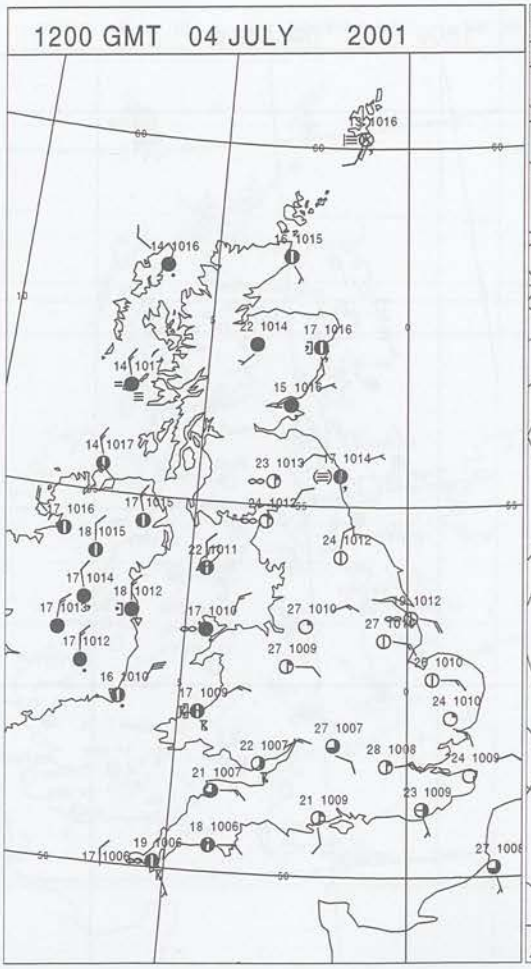



Crown Copyright 2001, All Rights Reserved

SURFACE REPORTS

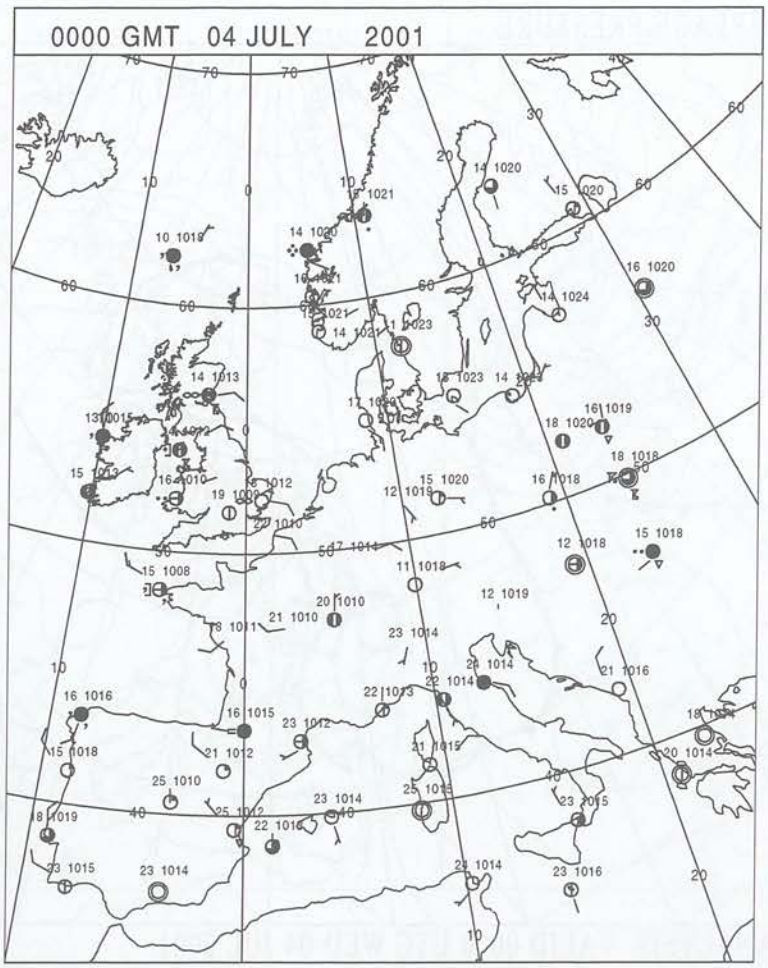

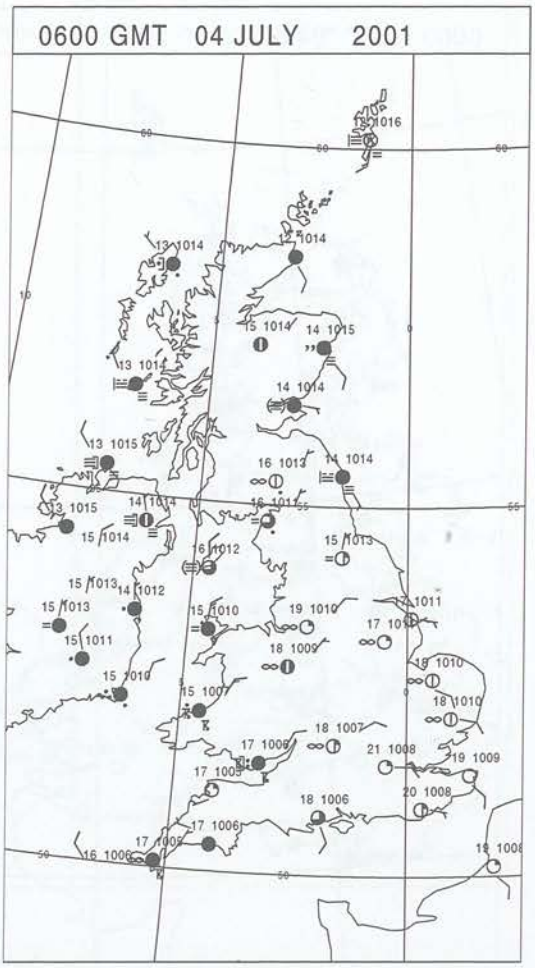

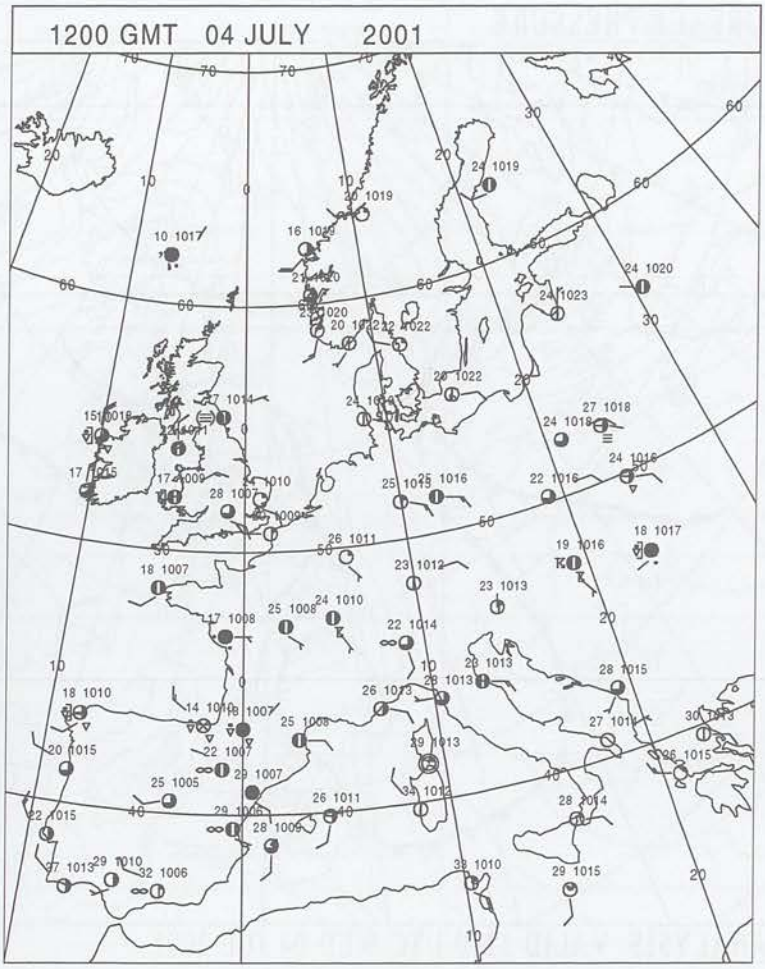

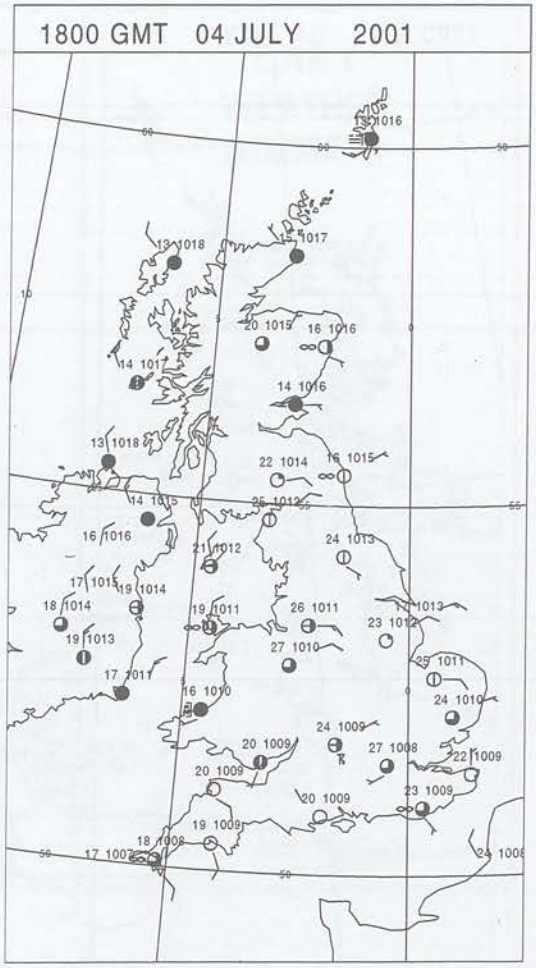

Crown Copyright 2001, All Rights Reserved

SIGNIFICANT WEATHER

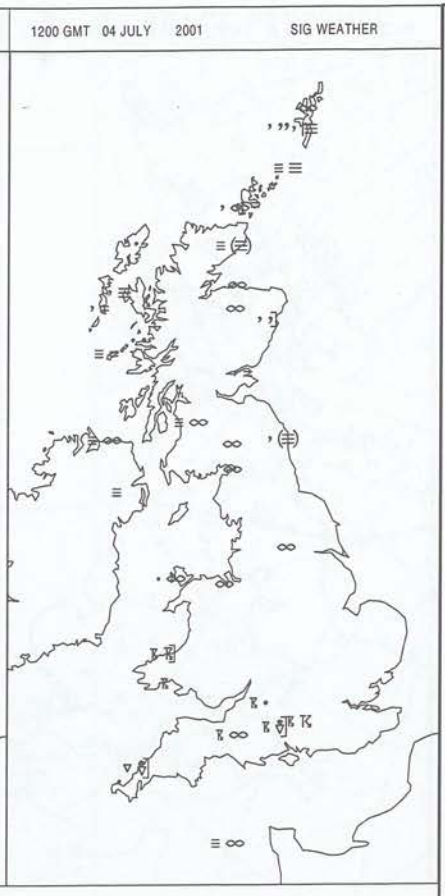

Summary of UK Weather for Wednesday 04 July 2001.

Wales and southwest England were rather cloudy overnight with frequent thundery showers giving some heavy downpours locally and patches of mist or fog. There were thundery showers across western Scotland for a time as well, although these largely petered out by morning leaving low cloud and patchy fog. Northern Ireland was largely dry with a few fog patches. The rest of Scotland was rather cloudy but mostly dry. Remaining parts of England were dry with good clear periods, although North Sea coasts did have some misty low cloud in places.

During the morning thundery downpours continued over much Wales, but became confined to a line stretching approximately Bristol to Portsmouth over England. Thundery showers continued for a time in the afternoon but mostly died out. Northern Ireland and Scotland were generally dry through the day with bright or sunny spells developing. Remaining parts of England were also dry with many areas having long sunny periods.

The southwest of England and Wales remained rather cloudy through the evening with thundery showers edging up from the continent. Elsewhere, it was dry with good clear periods.

Temperatures ranged from warm in the north to hot in parts of the south.

EXTREMES

Highest Maximum:
29.3 Northolt, Greater London
Lowest Maximum:
11.9 Fair Isle, Shetland
Lowest Minimum:
10.4 Waterstein, Inverness-Shire
Lowest Grass Minimum:
6.7 Lossiemouth, Moray (In Grampian R
Most Rain:
18.8 Thorney Island, West Sussex
Most Sun:
14.6 Wittering, Cambridgeshire
14.6 Marham, Norfolk

Crown Copyright 2001, All Rights Reserved

Wednesday 4 July 2001

DAILY CLIMATE DATA

04 JULY 2001 MIN TEMPERATURE IN CELSIUS

04 JULY 2001 MAX TEMPERATURE IN CELSIUS

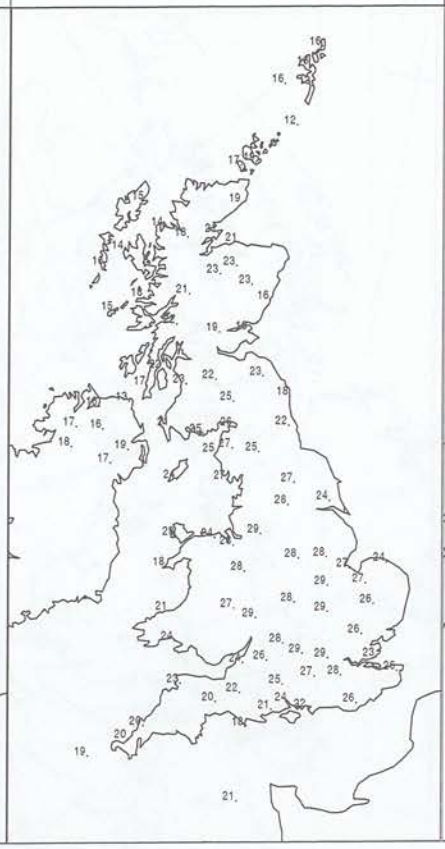

04 JULY 2001 SUNSHINE HOURS

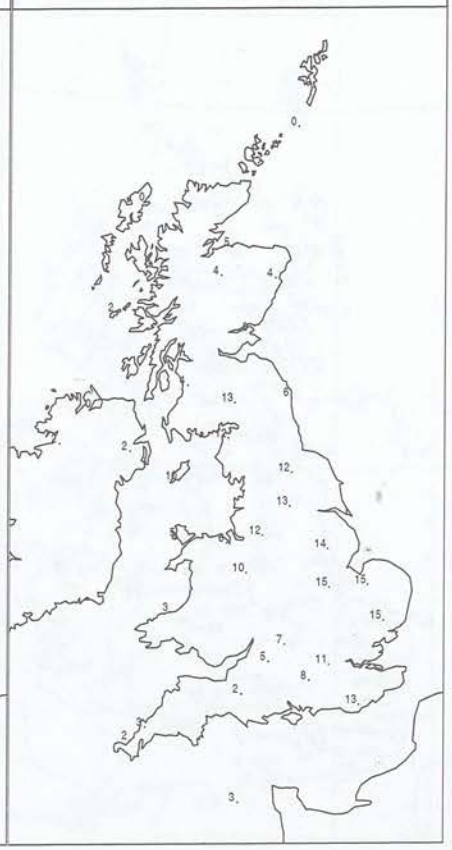

04 JULY 2001 RAINFALL NIGHT-TIME MM

X = TRACE

04 JULY 2001 RAINFALL DAY-TIME MM

X = TRACE

DAILY WEATHER SUMMARY

NO SNOW

Crown Copyright 2001, All Rights Reserved

DAILY WEATHER SUMMARY

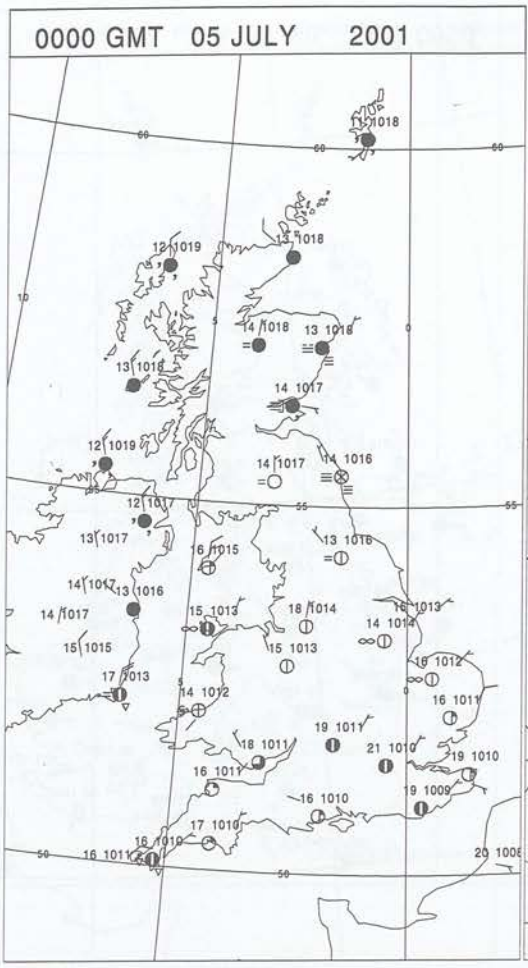



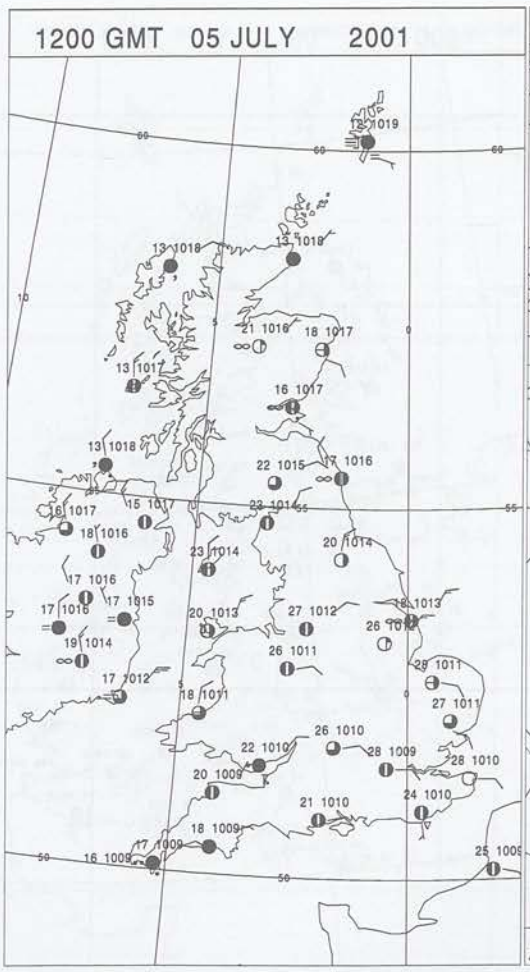

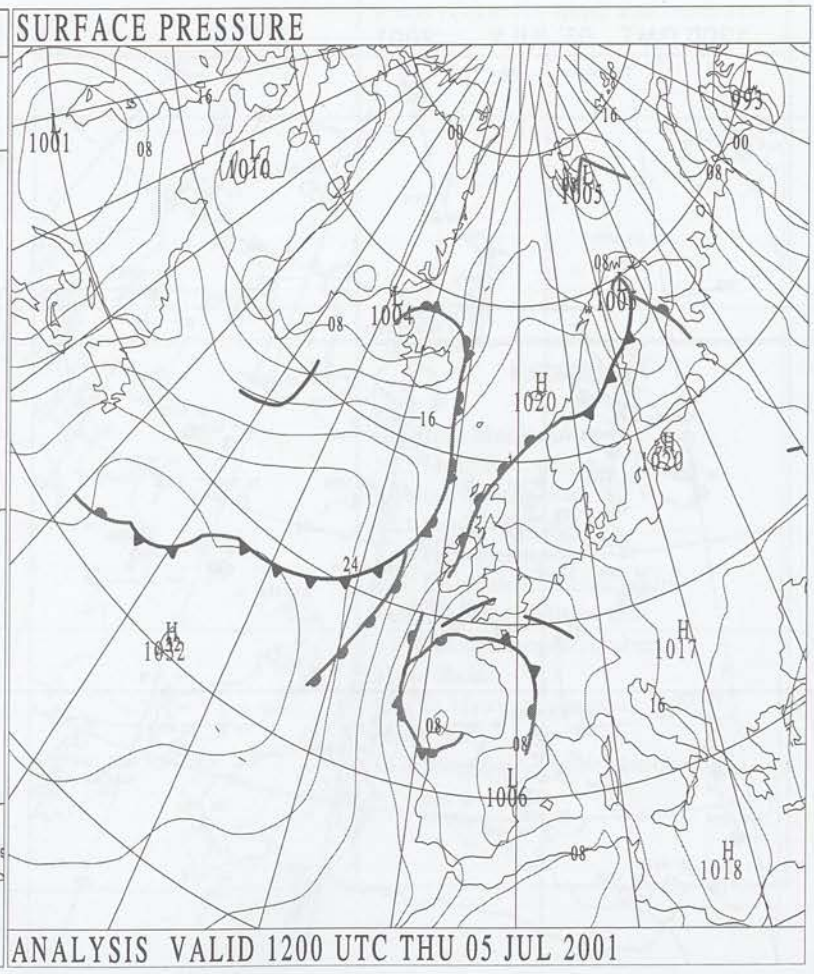

Crown Copyright 2001, All Rights Reserved

SURFACE REPORTS

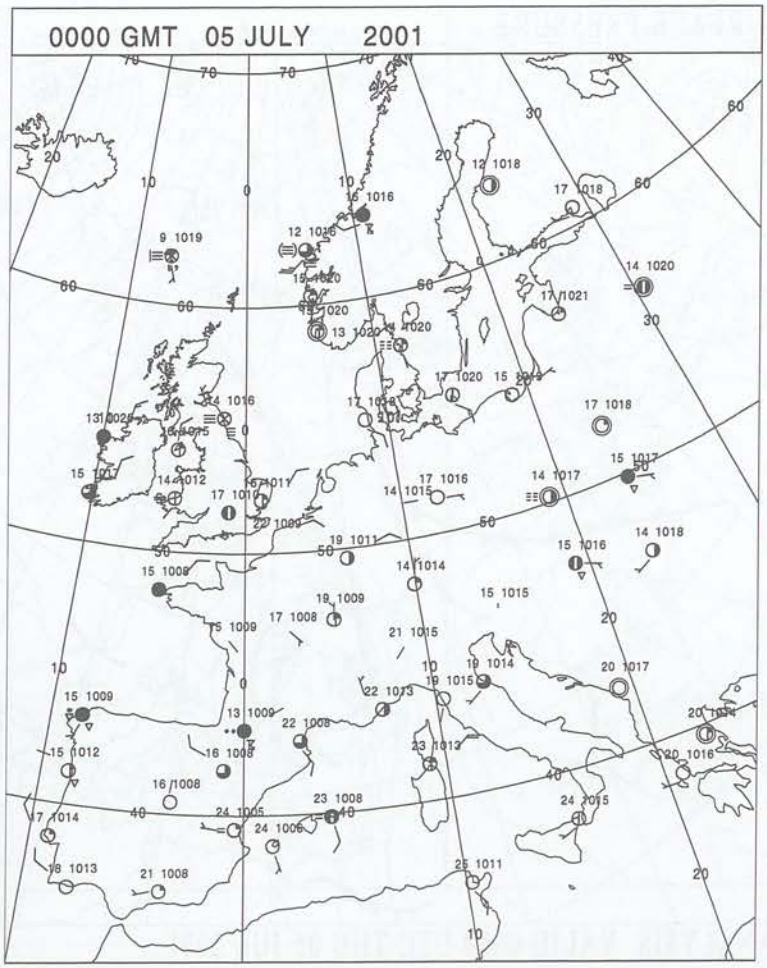

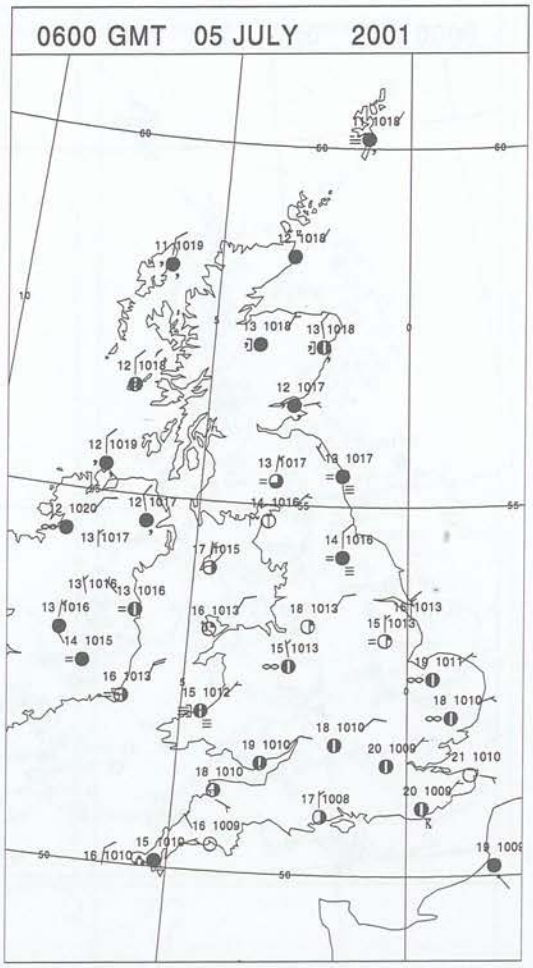

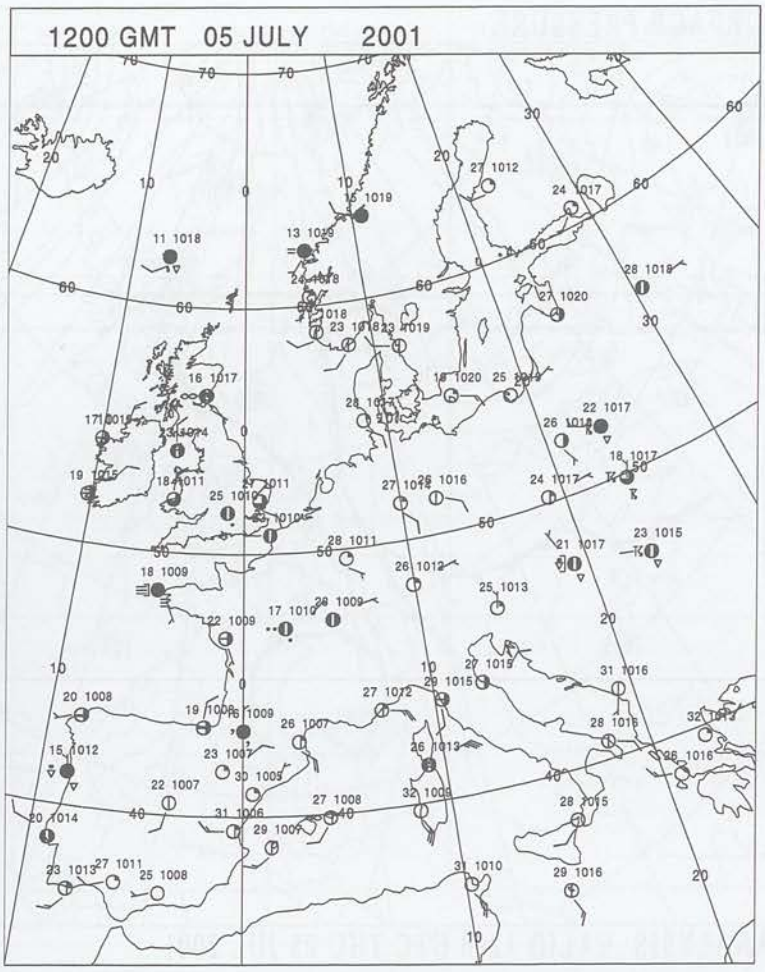

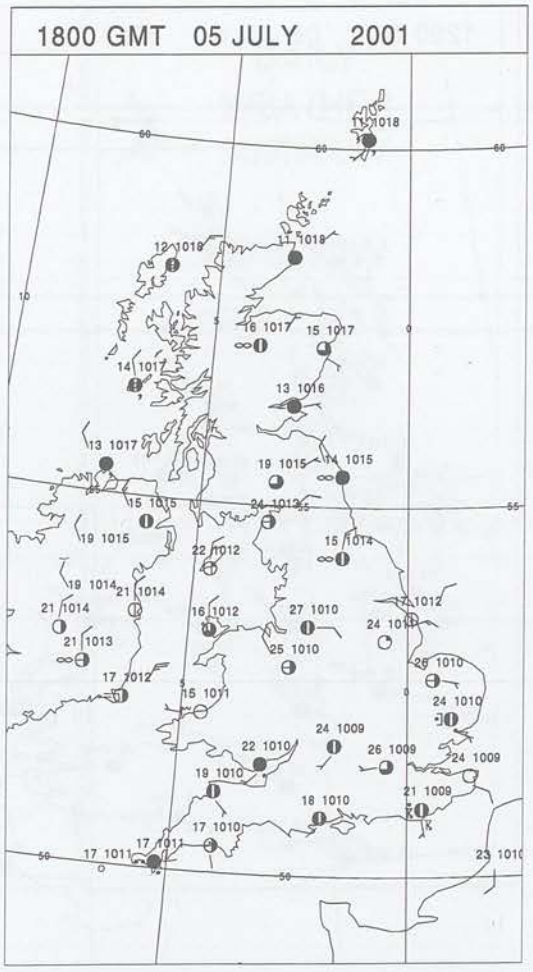

Crown Copyright 2001, All Rights Reserved

SIGNIFICANT WEATHER

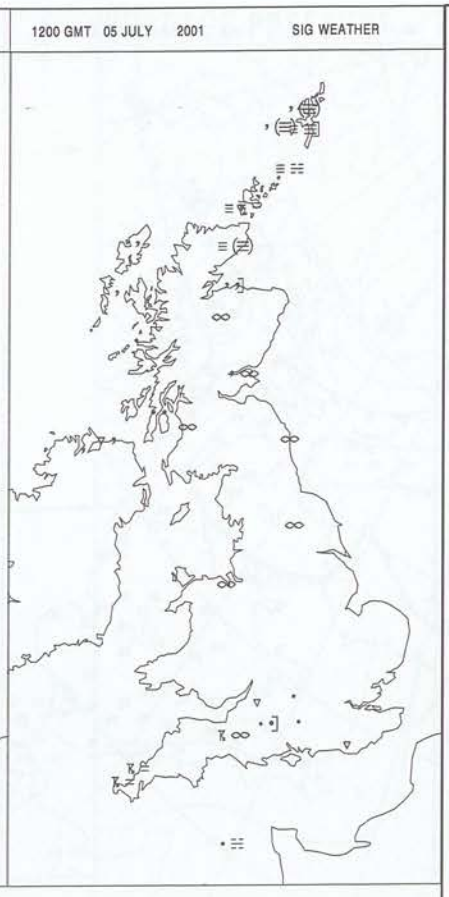

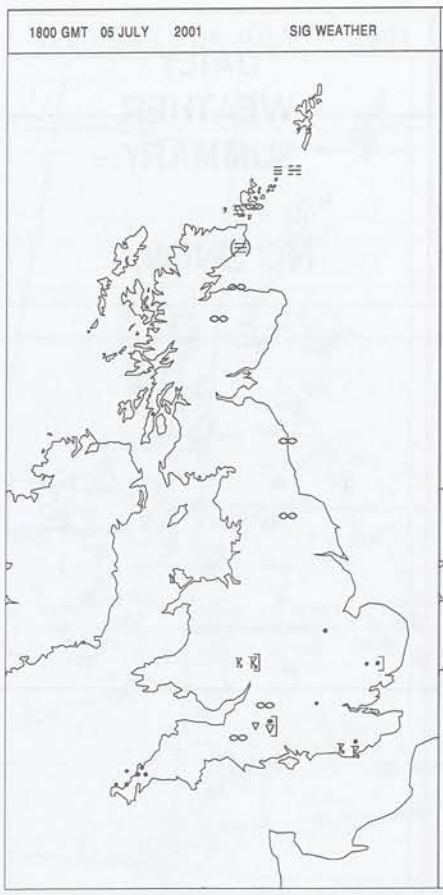

Summary of UK Weather for Thursday 05 July 2001.

Scotland had a mostly cloudy night and around coasts in the north and east there was extensive mist and fog. Some central and southwestern parts had long clear spells. Northern Ireland had a mostly cloudy night with drizzle in places. England and Wales had plenty of dry weather with clear spells, although there were some fog patches, mainly in northeastern parts of England and west Wales. Later in the night, outbreaks of rain, with scattered thunderstorms, moved northwestwards across central southern and southwest England, and south Wales.

During the day, Scotland had sunny spells but low cloud, mist and sea fog persisted in some eastern and northern parts with drizzle in places. Northern Ireland had a mostly cloudy but mainly dry day. Northern and central England and North Wales were dry with sunny periods. Southwest England and south Wales were mostly cloudy with rain or drizzle. The rest of England had some hazy sunshine but scattered thunderstorms broke out later in the day.

It was generally very warm or hot but it was cool in the north and northwest.

EXTREMES

Highest Maximum:
30.5 Heathrow, Greater London
Lowest Maximum:
12.1 Foula, Shetland
Lowest Minimum:
10.0 Charterhall, Berwickshire
Lowest Grass Minimum:
4.6 Warcop Range, Cumbria
Most Rain:
15.4 St Mawgan, Cornwall
Most Sun:
13.4 Ringway, Greater Manchester

Crown Copyright 2001, All Rights Reserved

Thursday 5 July 2001

DAILY CLIMATE **DATA**

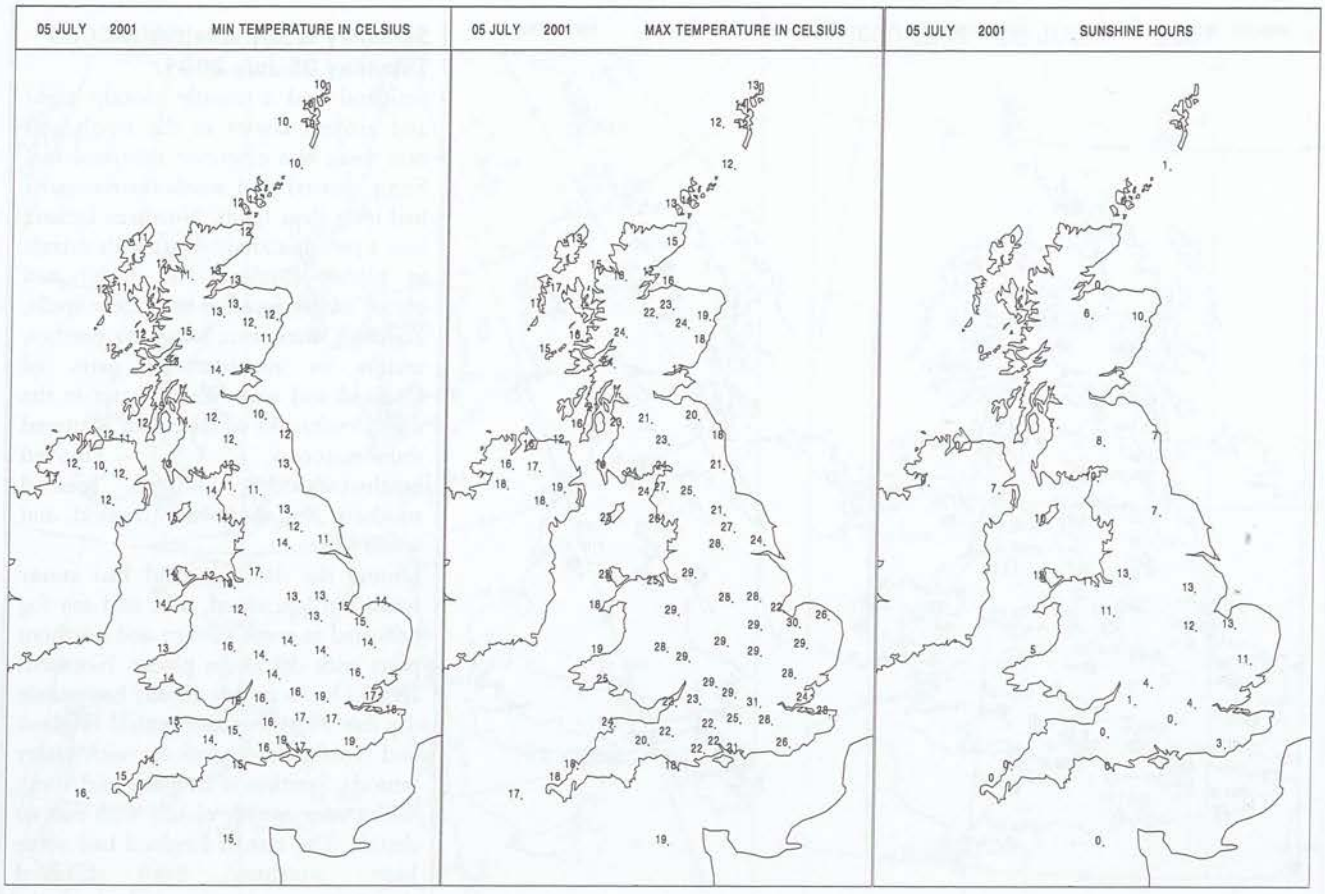

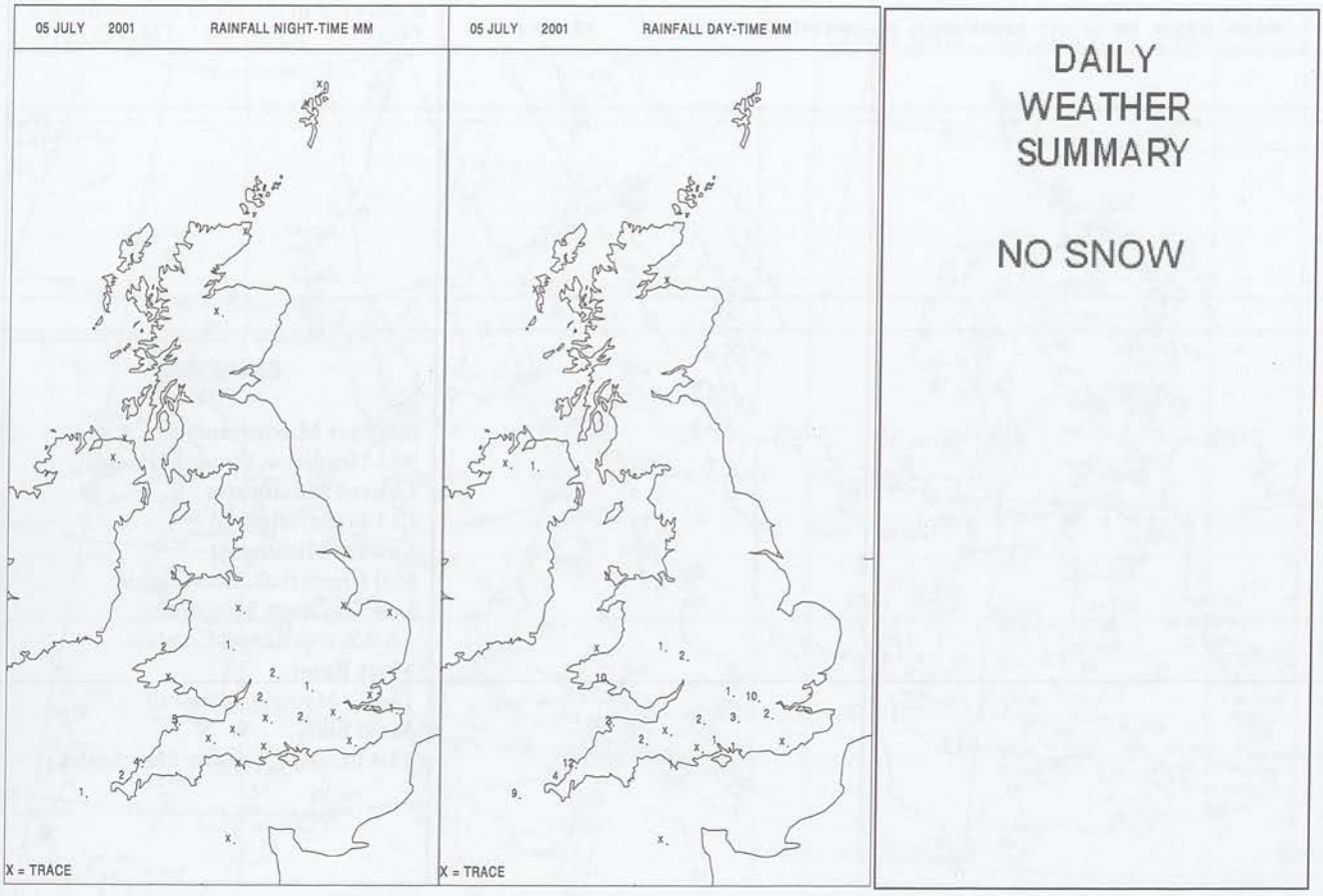

DAILY
WEATHER
SUMMARY

NO SNOW

Crown Copyright 2001, All Rights Reserved

DAILY WEATHER SUMMARY

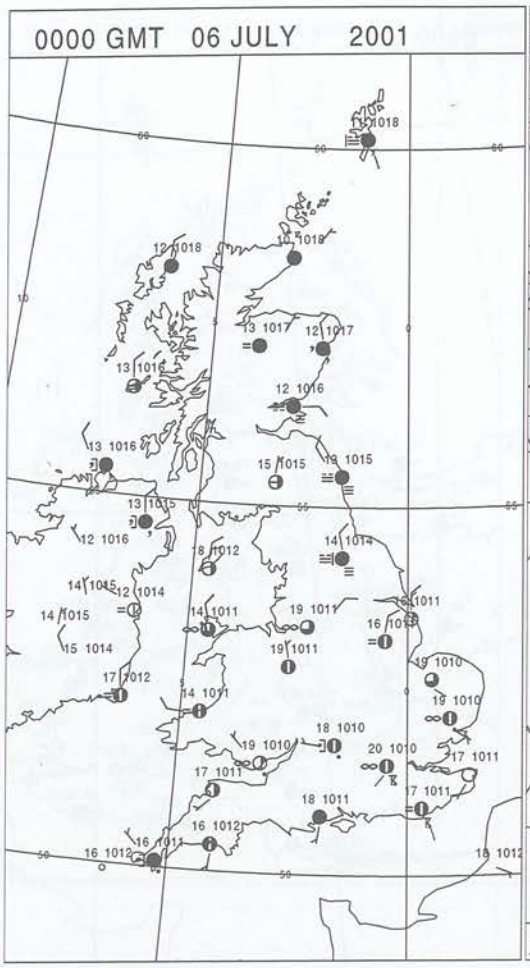

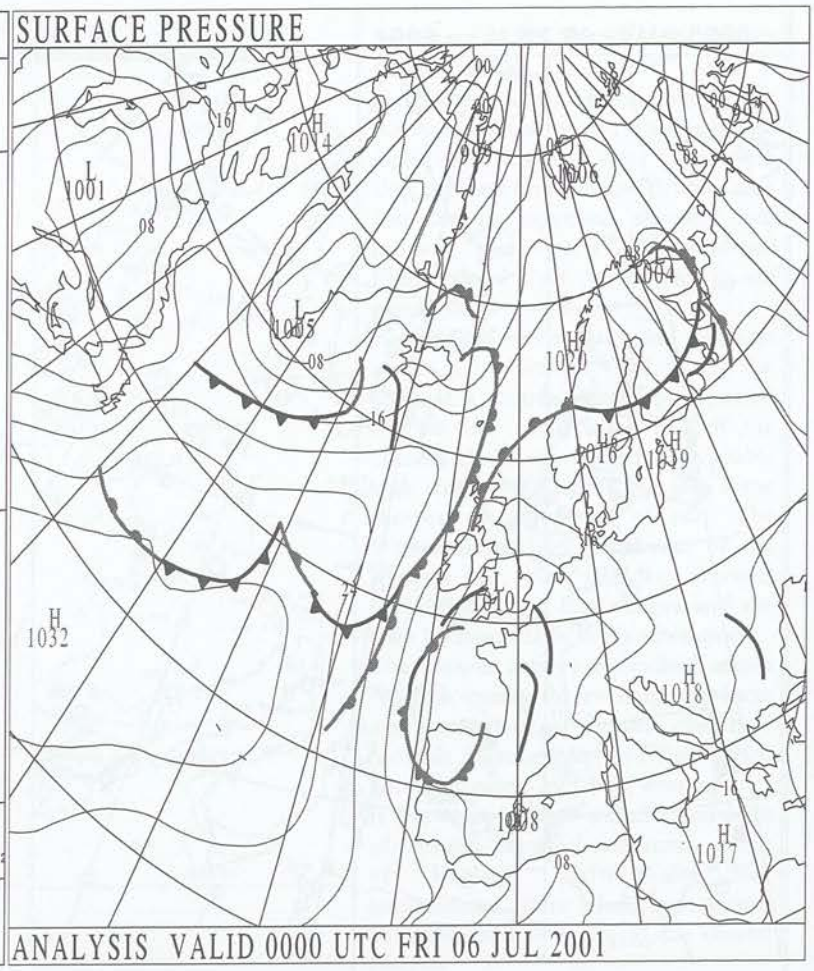

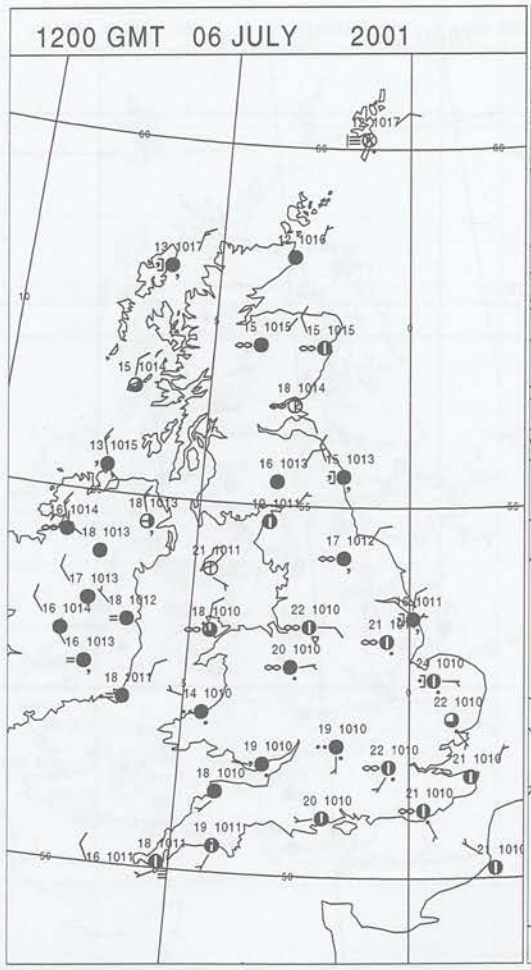



Crown Copyright 2001, All Rights Reserved

SURFACE REPORTS

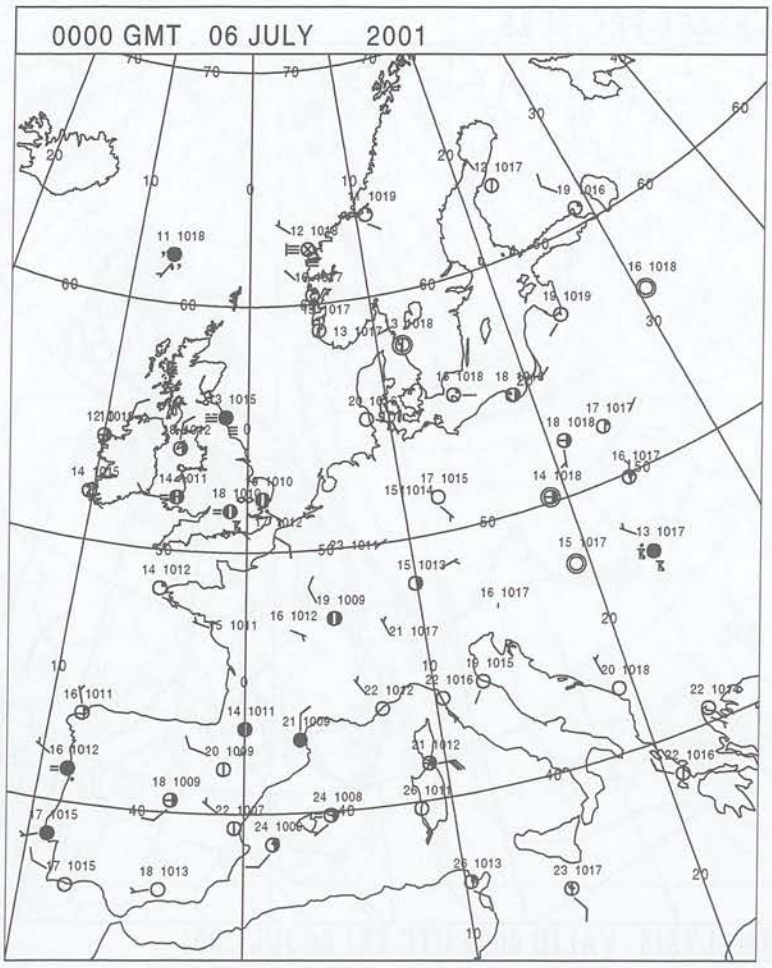

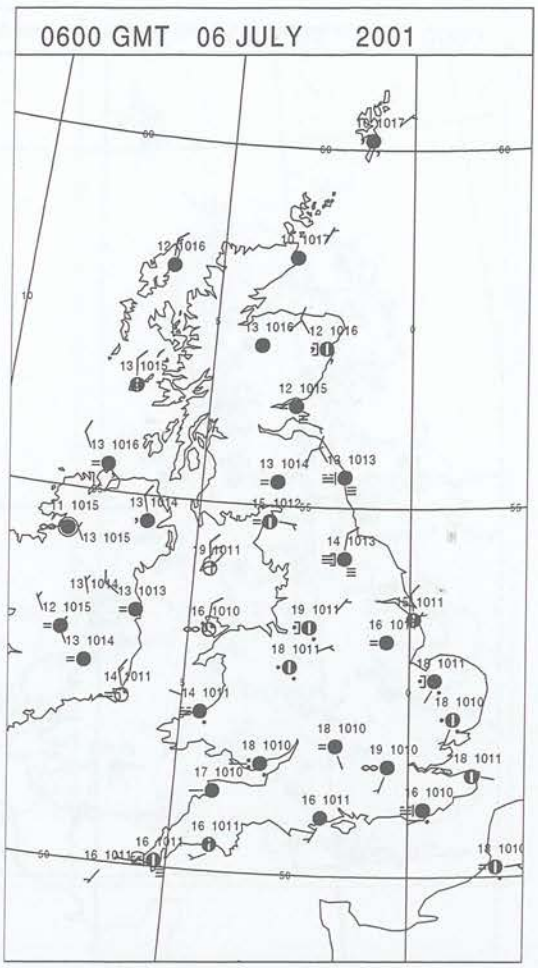

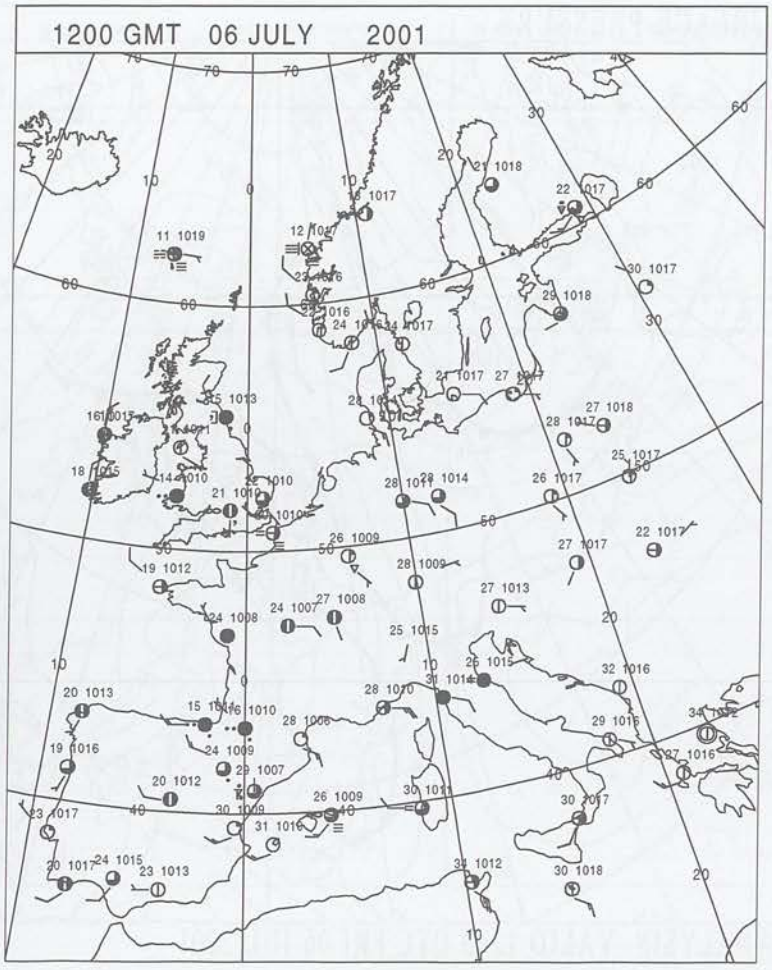

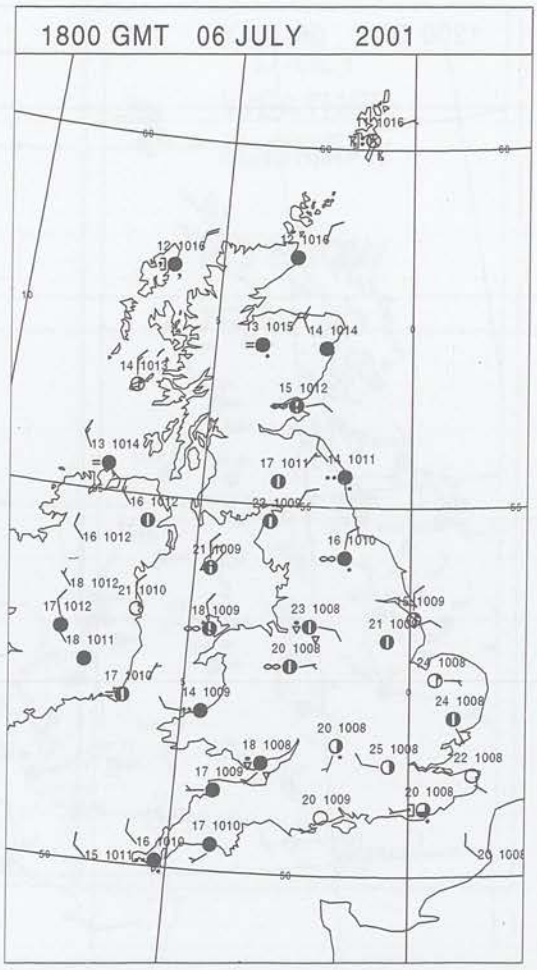

Crown Copyright 2001, All Rights Reserved

SIGNIFICANT WEATHER

Summary of UK Weather for Friday 06 July 2001.

Generally it was a rather cloudy night across the whole country, and a murky night with mist and fog. There were also outbreaks of rain and drizzle, with some more organised showery rain moving into parts of southeast England and East Anglia later in the night.

It remained rather grey and overcast across the Northern Isles during the day and a thunderstorm was reported in Fair Isle. Across the rest of the country cloud cover was more variable with some sunny spells but also some showers or outbreaks of rain. The West country bore the brunt of the showers but some thundery showers broke out across East Anglia and the East Midlands later in the afternoon.

The shower activity intensified across Norfolk during the evening and there was a scattering of showers elsewhere (notably halting play at Wimbledon) but many places had a dry evening.

It was warm or very warm across parts of western Scotland and across much of England and Wales but temperatures were closer to normal elsewhere and also around the coastal fringes.

EXTREMES

Highest Maximum:
26.6 Marham, Norfolk
Lowest Maximum:
11.9 Lerwick, Shetland
Lowest Minimum:
9.0 Wick Airport, Caithness
Lowest Grass Minimum:
4.9 Aboyne, Aberdeenshire
Most Rain:
23.2 West Freugh, Wigtownshire
Most Sun:
12.4 Ronaldsway, Isle Of Man

Crown Copyright 2001, All Rights Reserved

Friday 6 July 2001

DAILY CLIMATE DATA

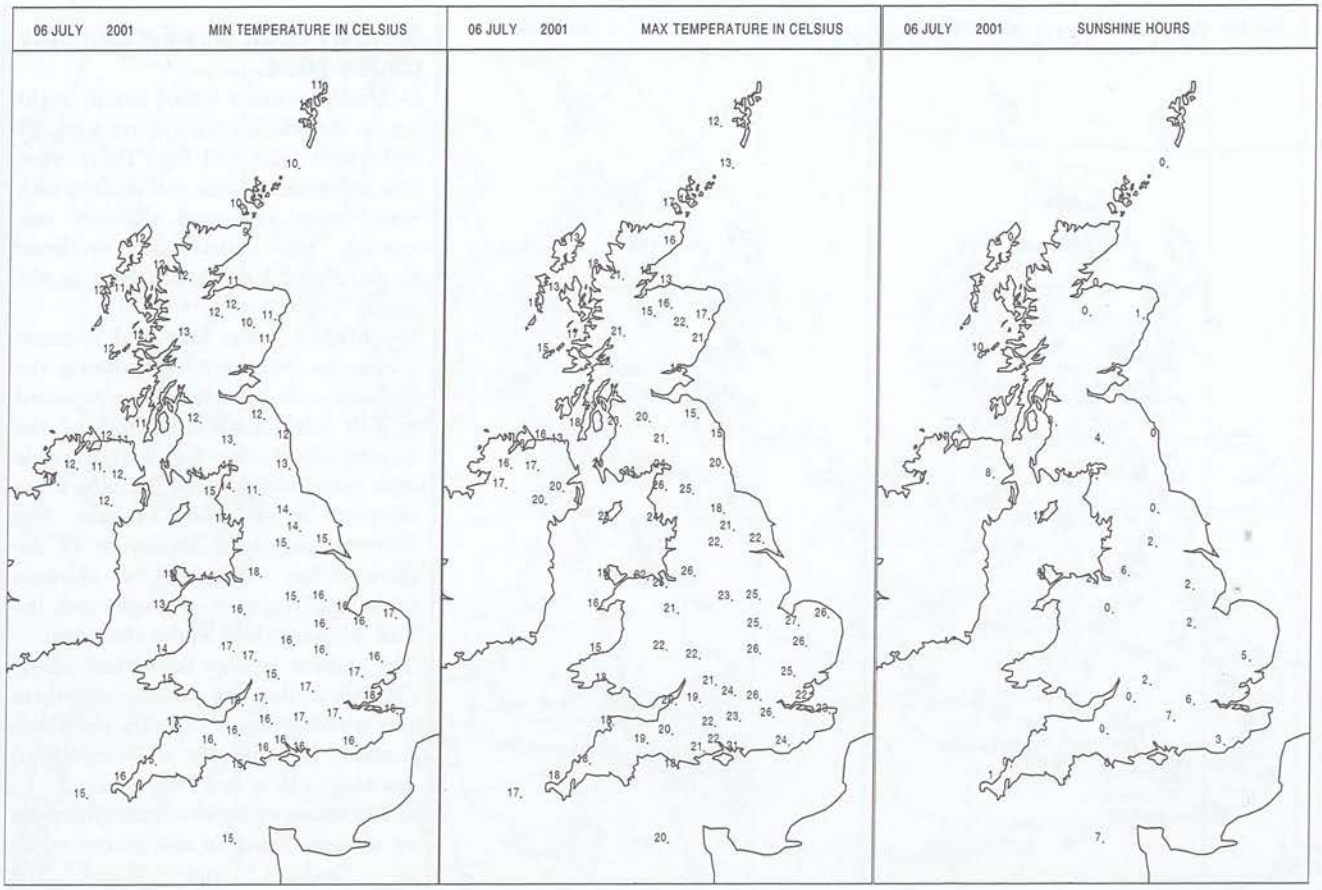

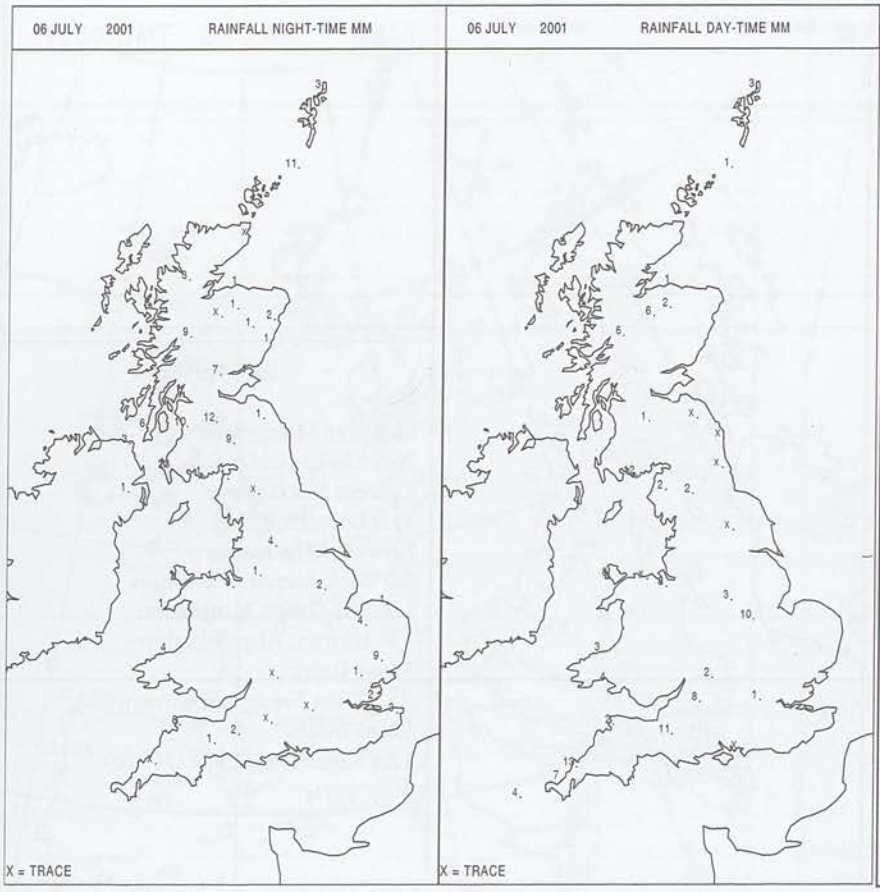

DAILY
WEATHER
SUMMARY

NO SNOW

Crown Copyright 2001, All Rights Reserved

DAILY WEATHER SUMMARY

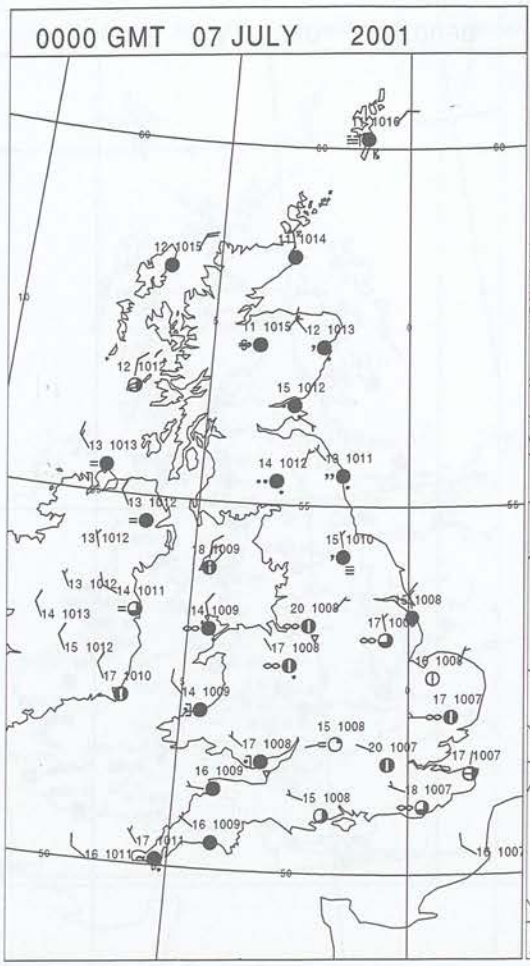



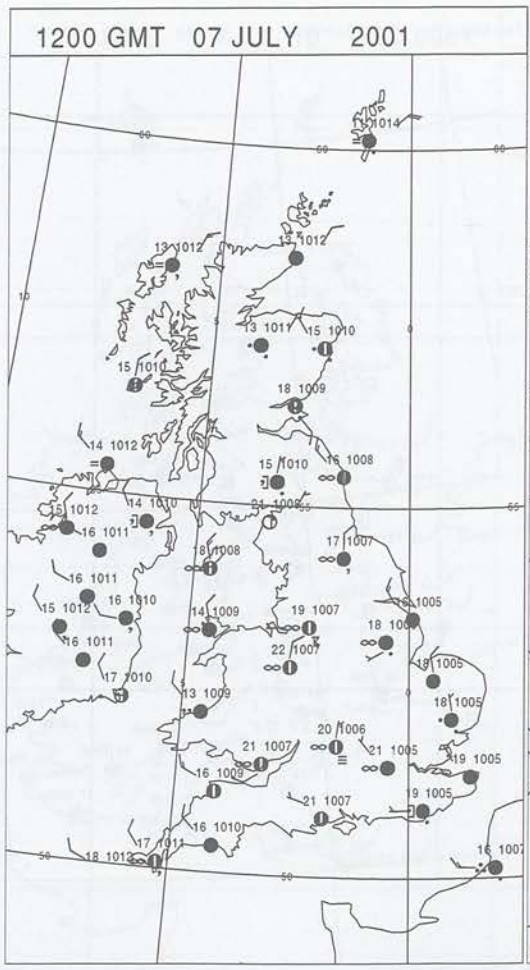



Crown Copyright 2001, All Rights Reserved

SURFACE REPORTS

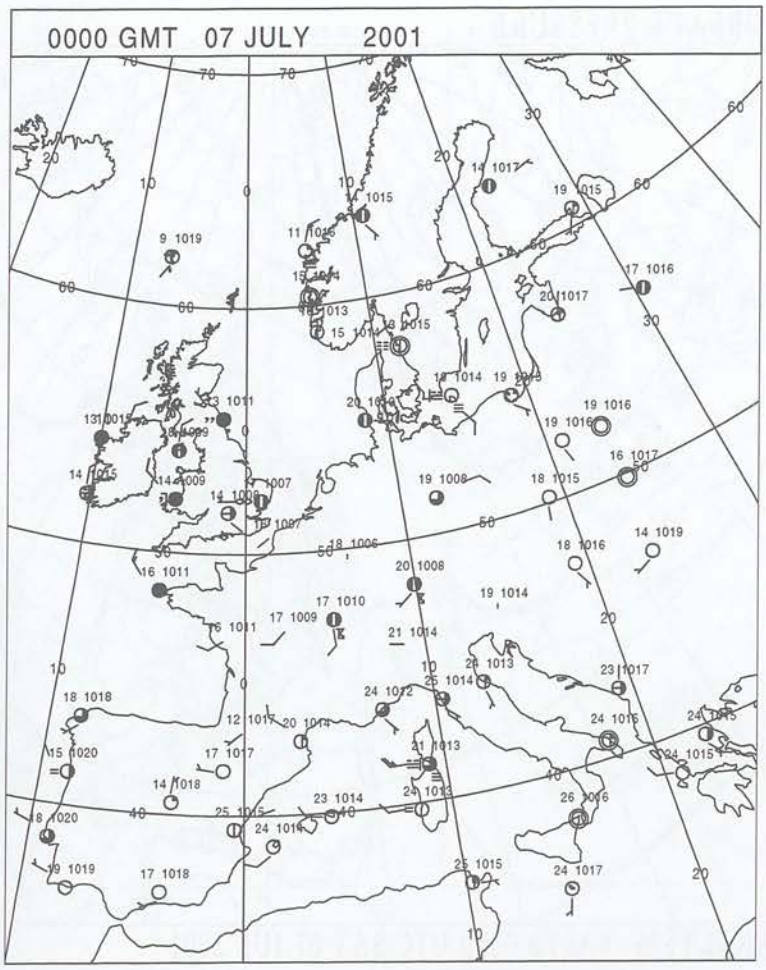

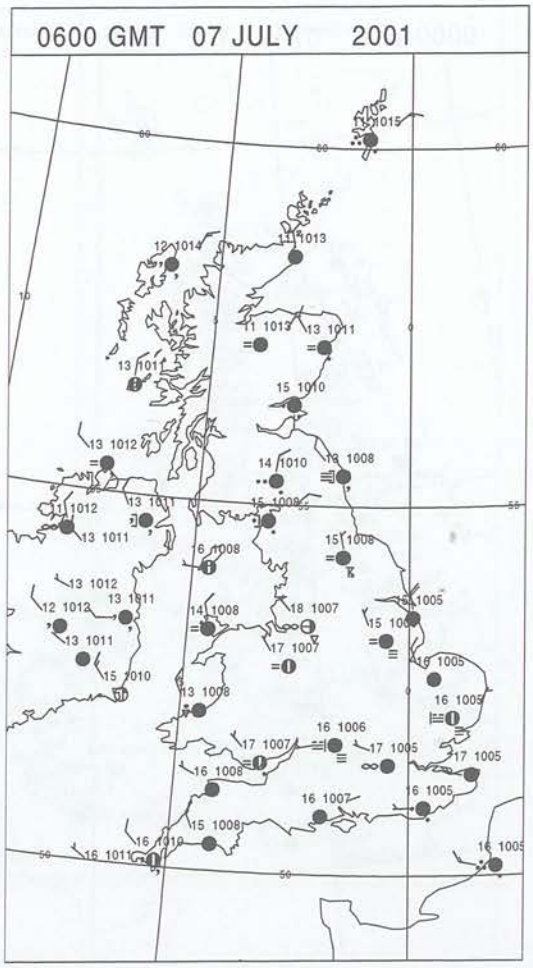

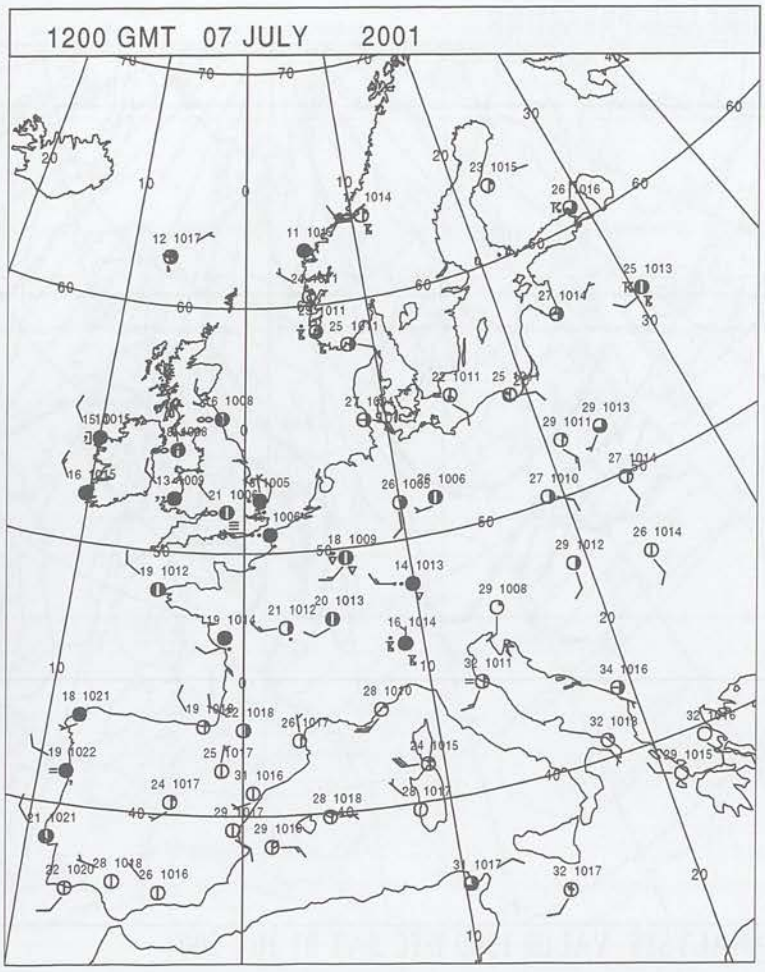

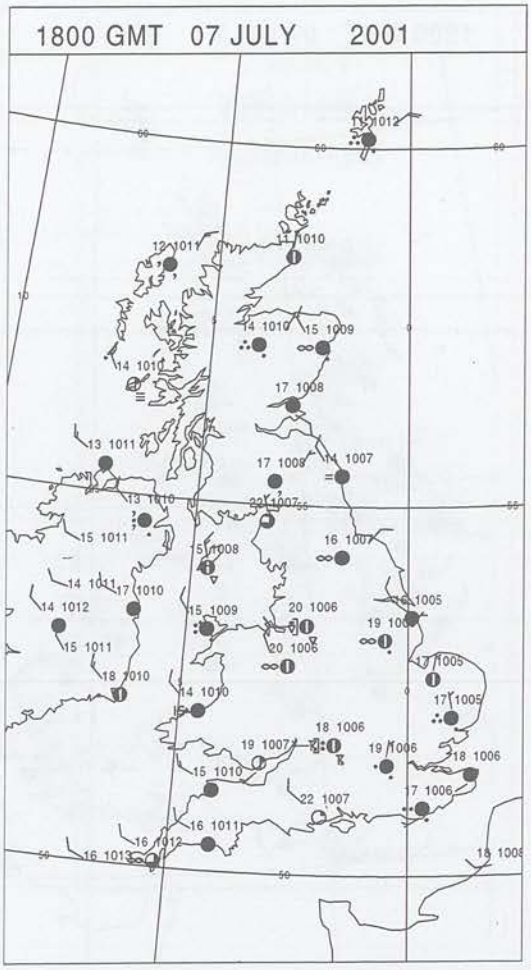

Crown Copyright 2001, All Rights Reserved

SIGNIFICANT WEATHER

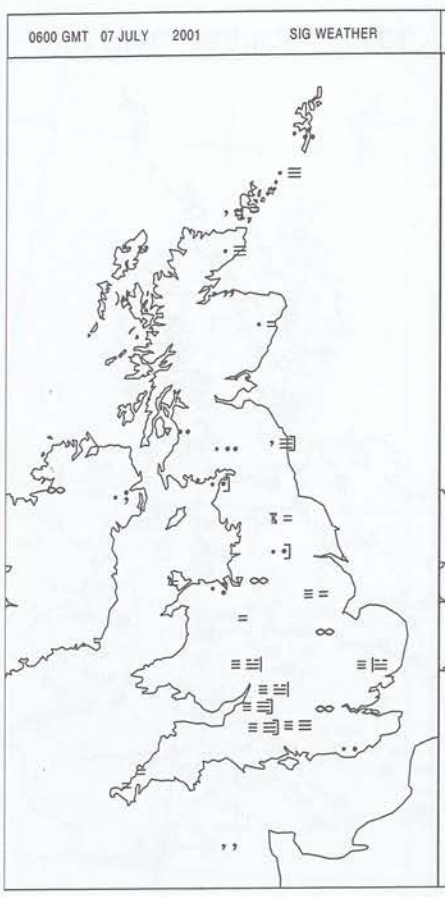

Summary of UK Weather for Saturday 07 July 2001.

Overnight there were outbreaks of rain in the north and west, locally thundery over the Pennines, but many central and eastern parts of England remained dry, although rather misty with low cloud/patchy fog.

The morning saw further pulses of rain across Scotland and Northern Ireland, as well as parts of Wales and southwest England. Rain also formed across East Anglia and southeast England, and by mid afternoon this had extended north into Yorkshire and west into Oxfordshire. Thundery showers had also developed by this time in Wiltshire and Worcestershire, and they became more extensive later in the afternoon as they drifted across much of central southern England. Further north across northern England and eastern Scotland the weather was largely dry. During the evening the thundery showers died out, but cloud and outbreaks of rain continued to affect many parts of the UK. The best of today's sunshine was in the Inner Hebrides, but quite a few places remained cloudy all day.

Temperatures were mostly near or slightly above average, and it was very warm in brighter parts of southern England.

EXTREMES

Highest Maximum:
26.3 Hurn, Dorset
Lowest Maximum:
11.3 Lerwick, Shetland
Lowest Minimum:
5.6 Isle Of Portland, Dorset
Lowest Grass Minimum:
9.0 Brize Norton, Oxfordshire
Most Rain:
45.0 Saughall, Ayrshire
Most Sun:
12.7 Tiree, Argyll (In Strathcly

Crown Copyright 2001, All Rights Reserved

Saturday 7 July 2001

DAILY CLIMATE DATA

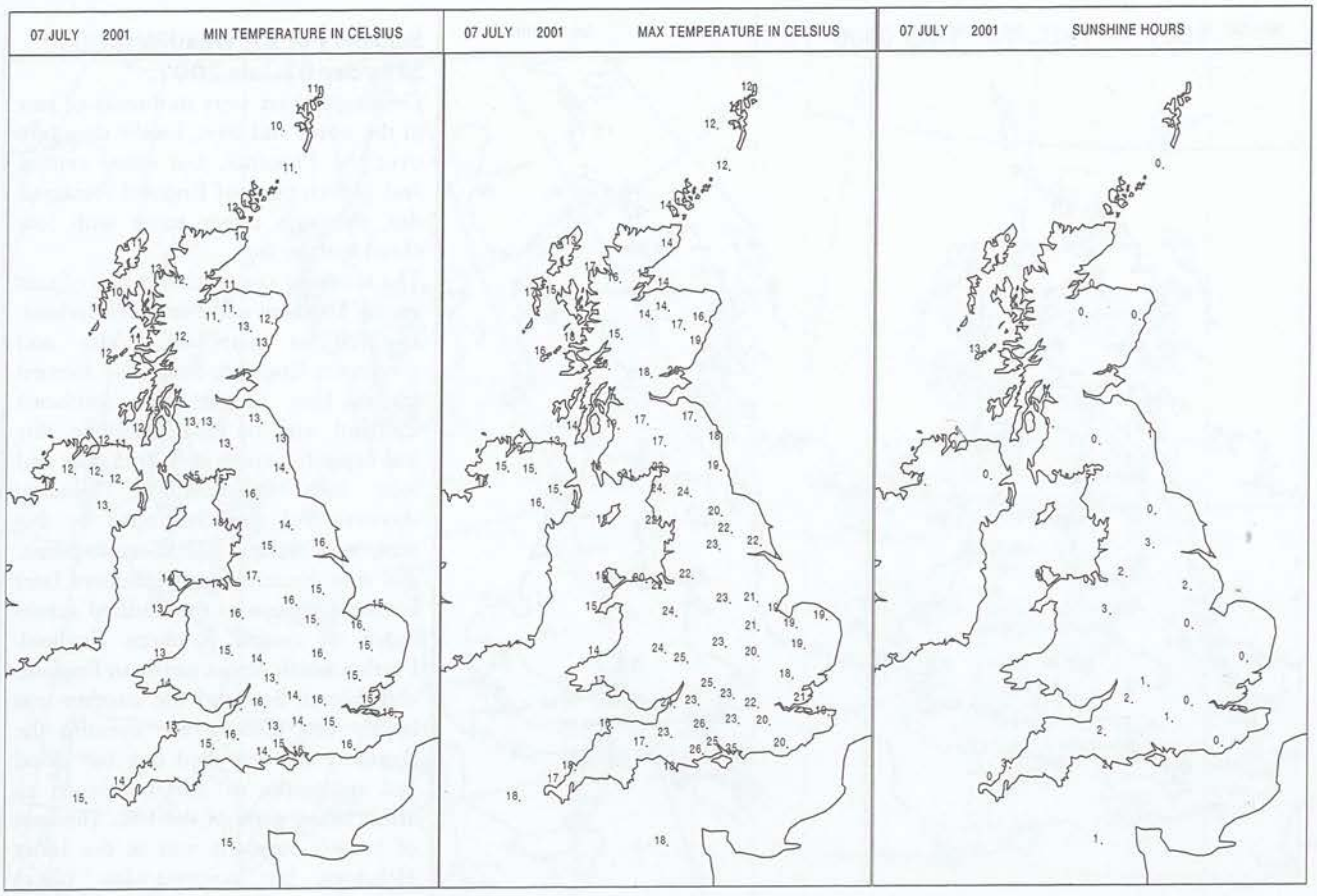

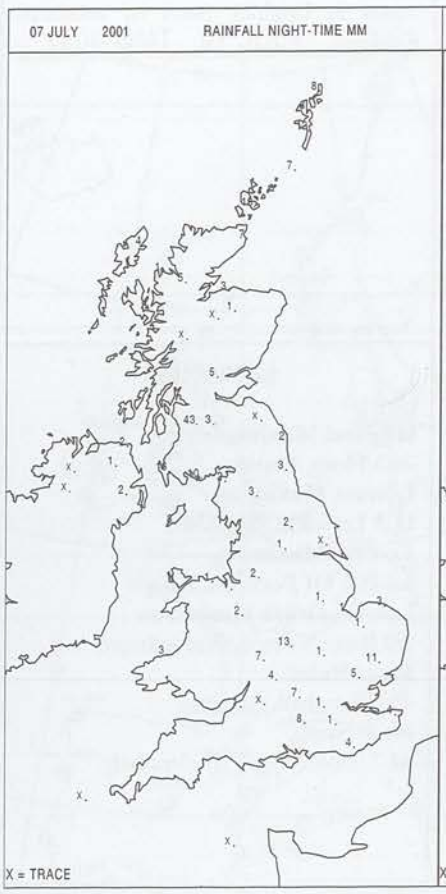

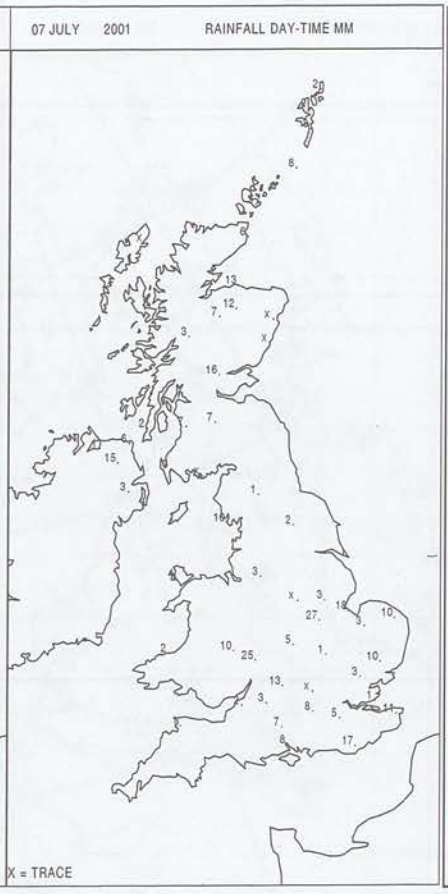

DAILY
WEATHER
SUMMARY

NO SNOW

Crown Copyright 2001, All Rights Reserved

DAILY WEATHER SUMMARY

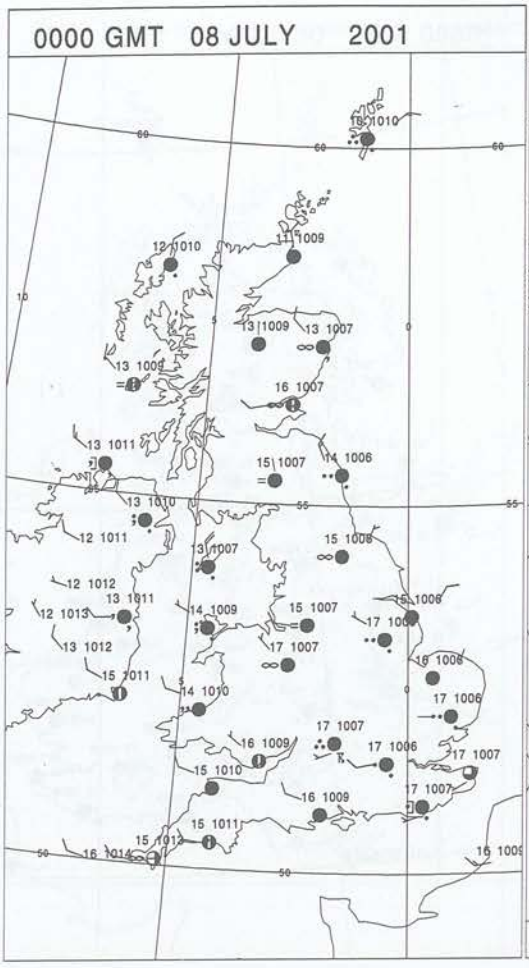

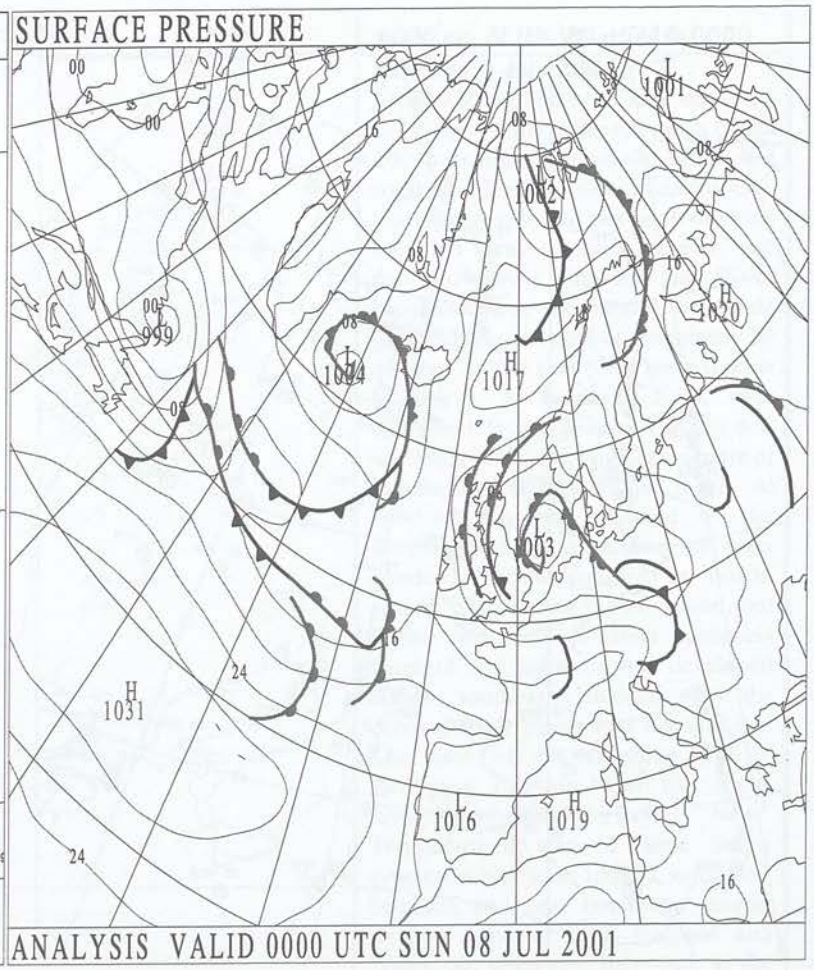

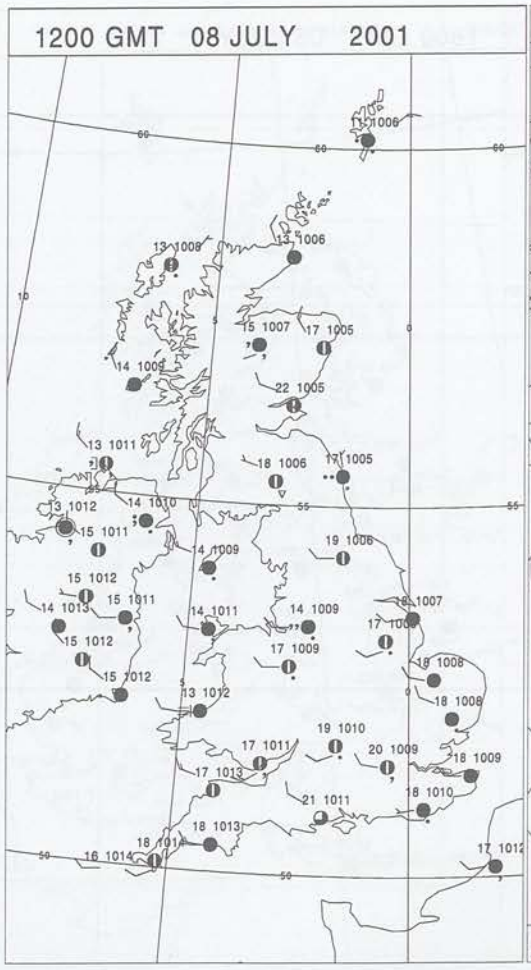

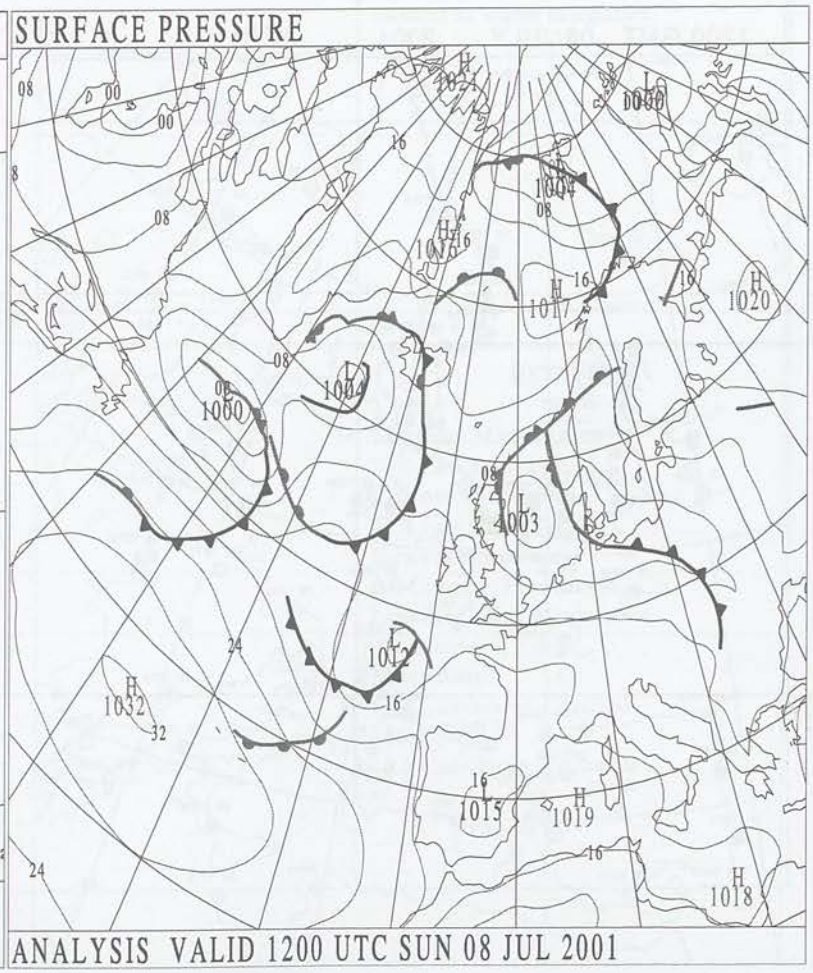

Crown Copyright 2001, All Rights Reserved

SURFACE REPORTS

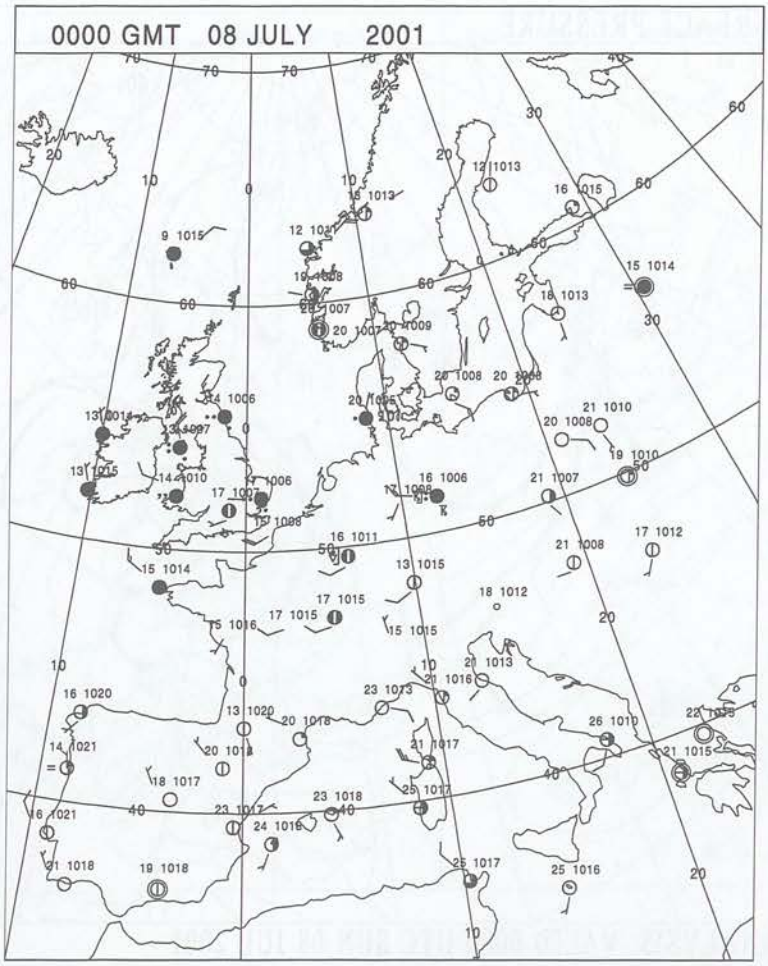

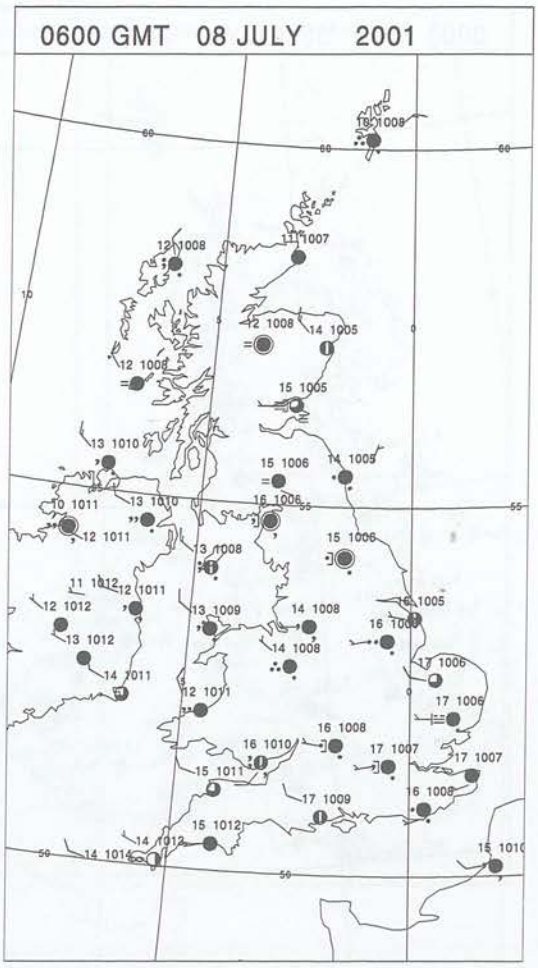

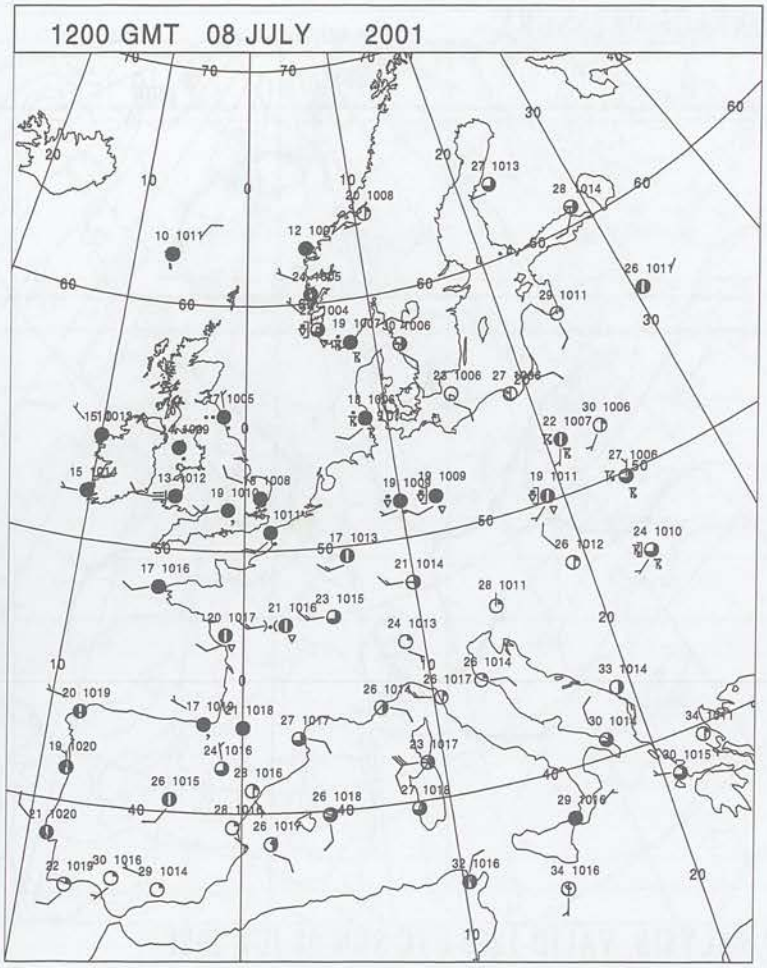

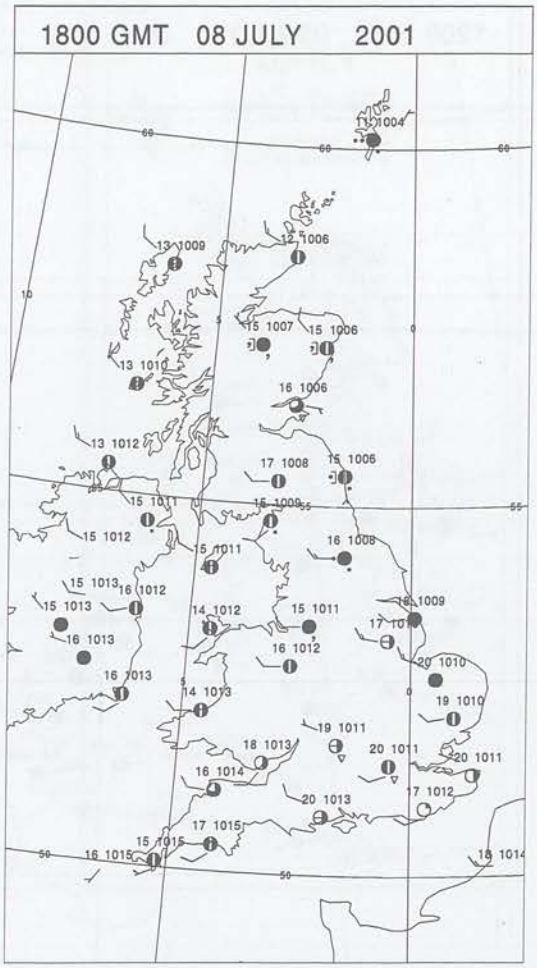

Crown Copyright 2001, All Rights Reserved

SIGNIFICANT WEATHER

Summary of UK Weather for Sunday 08 July 2001.

Cloud and outbreaks of rain, moderate or heavy at times, affected much of the UK overnight, but south Wales and southwest England were mainly dry.

During the morning this bank of cloud retreated away to the northeast, and the rain across England and Wales became lighter and turned to drizzle before dying out almost completely by midday. At this time there were reports of drizzle in London, Kent, over northwest facing coasts of Wales and northwest England, and across parts of Northern Ireland, whilst much of Scotland was still affected by the frontal cloud and rain. The rain over Scotland became confined to north-eastern parts during the afternoon, but drizzle continued to affect northwest England and light showers developed across southeast England. By the evening most places had become dry. The best of the sunshine was in southwest England, and the winds slowly eased during the day.

Temperatures were a little below average in Northern Ireland, northwest Scotland and near coasts in north-western parts of both England and Wales, but elsewhere they were in the normal or warm categories.

EXTREMES

Highest Maximum:
23.6 Leuchars, Fife
Lowest Maximum:
11.4 Fair Isle, Shetland
Lowest Minimum:
9.9 Corgary, Fermanagh
Lowest Grass Minimum:
9.4 Leuchars, Fife
Most Rain:
13.8 Camborne, Cornwall
Most Sun:
10.3 Camborne, Cornwall

Crown Copyright 2001, All Rights Reserved

Sunday 8 July 2001

DAILY CLIMATE DATA

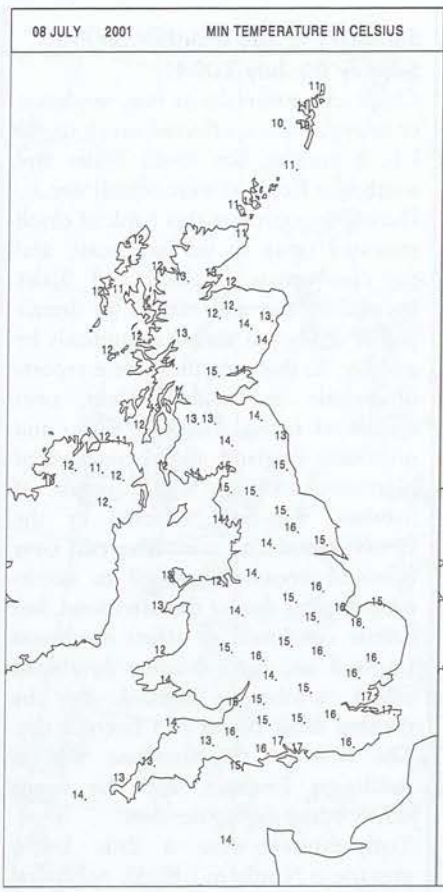

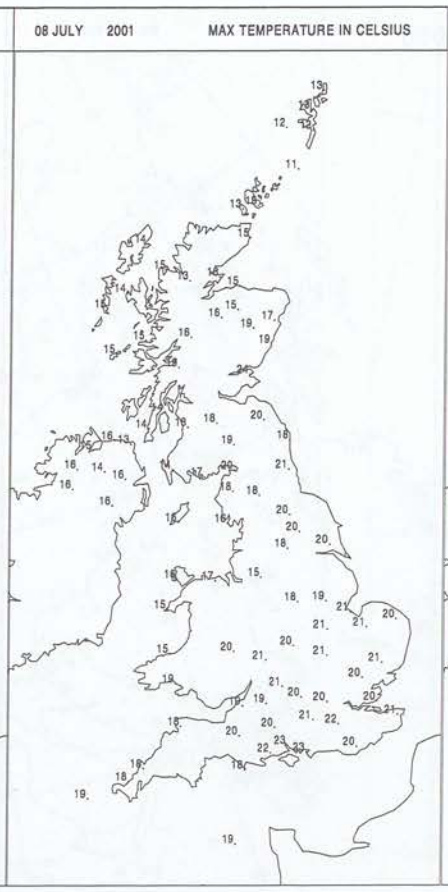

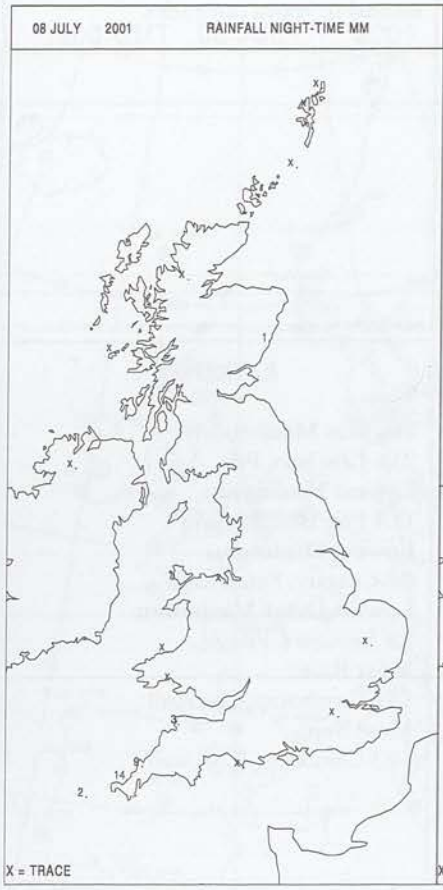

DAILY
WEATHER
SUMMARY

NO SNOW

Crown Copyright 2001, All Rights Reserved

DAILY WEATHER SUMMARY

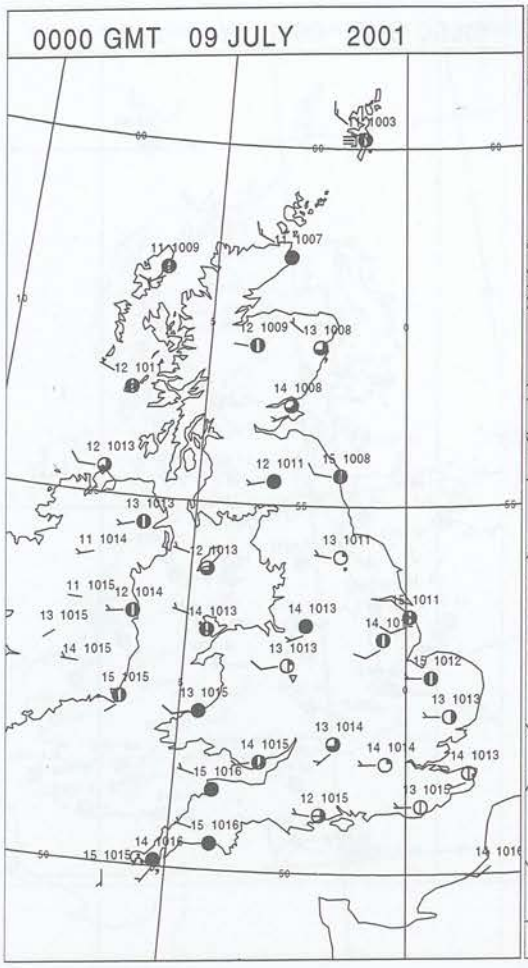



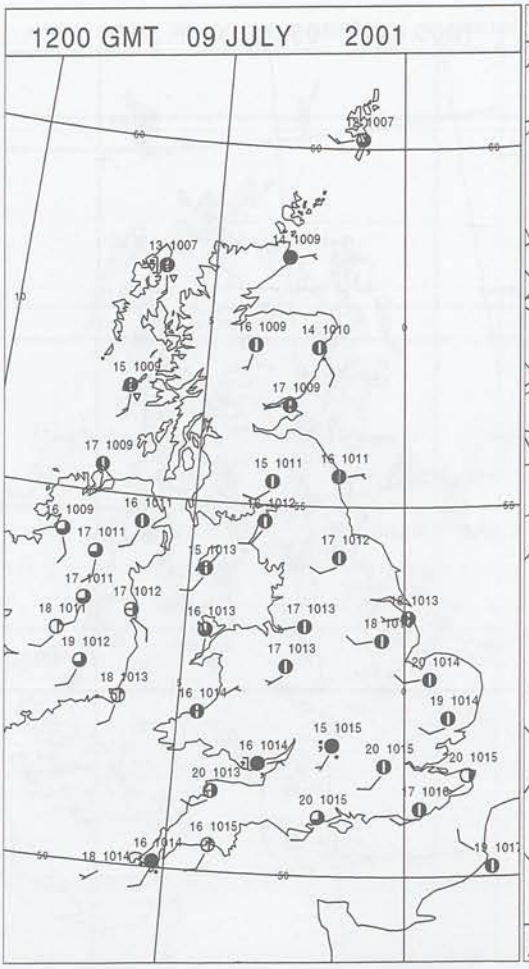



Crown Copyright 2001, All Rights Reserved

SURFACE REPORTS

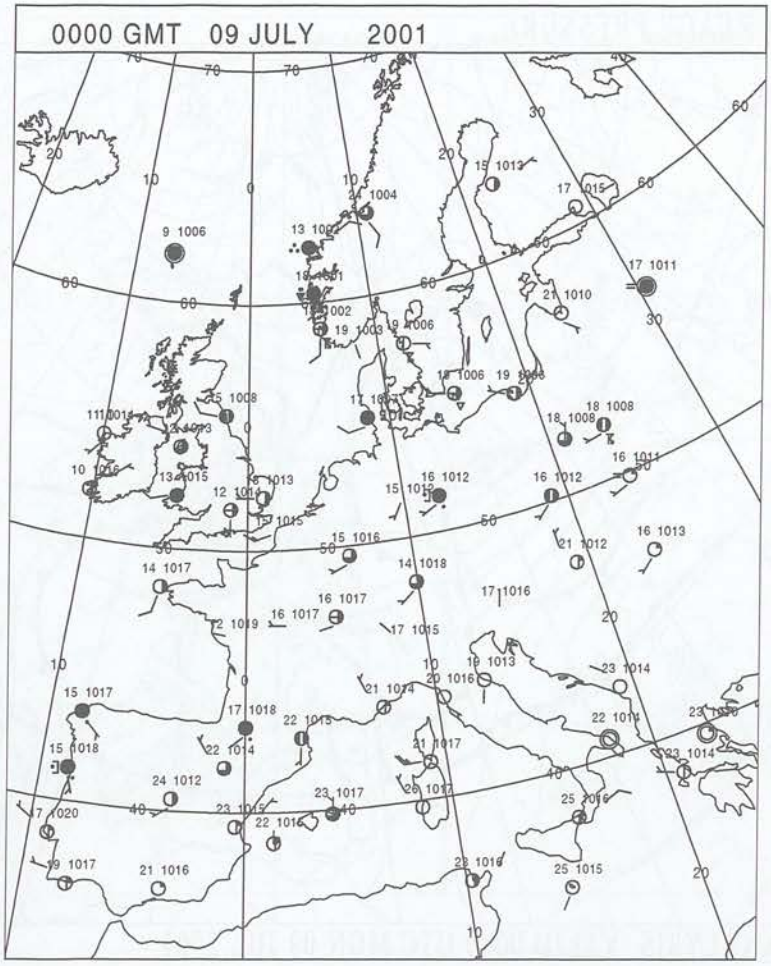

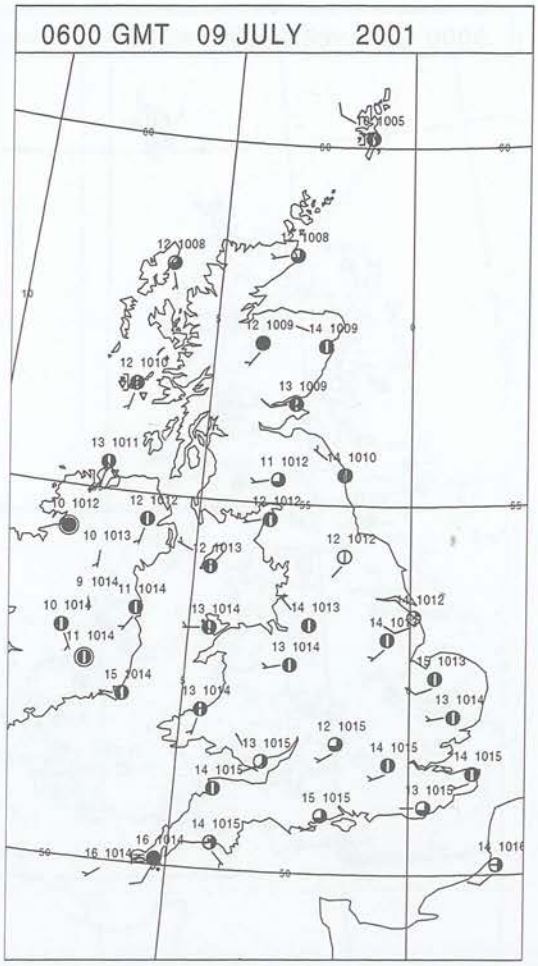

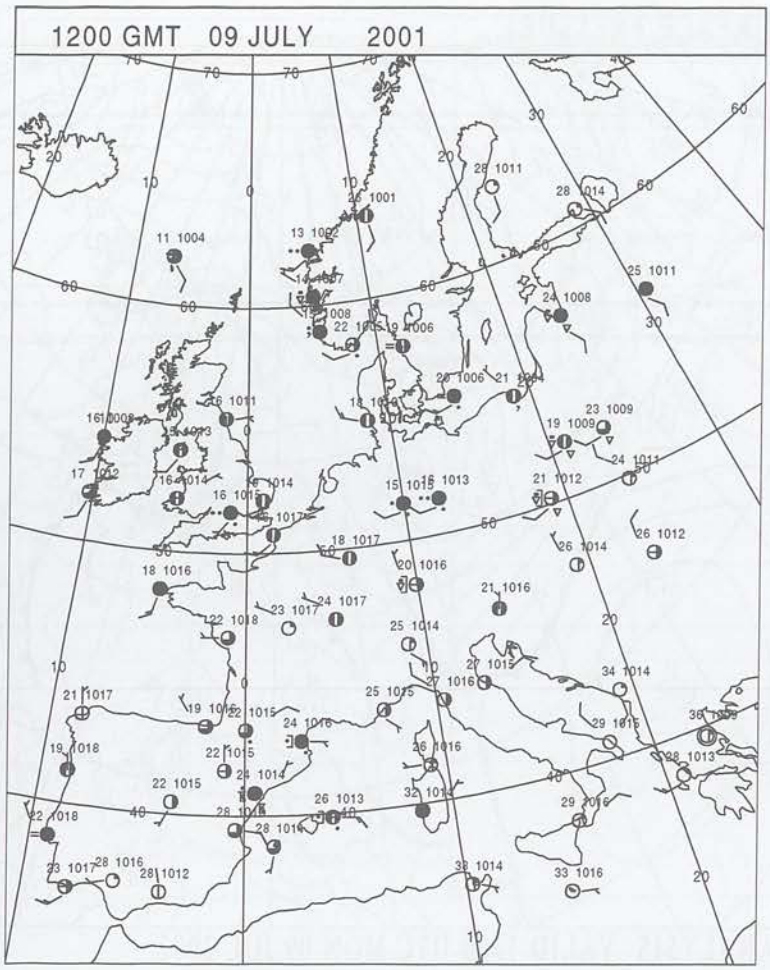

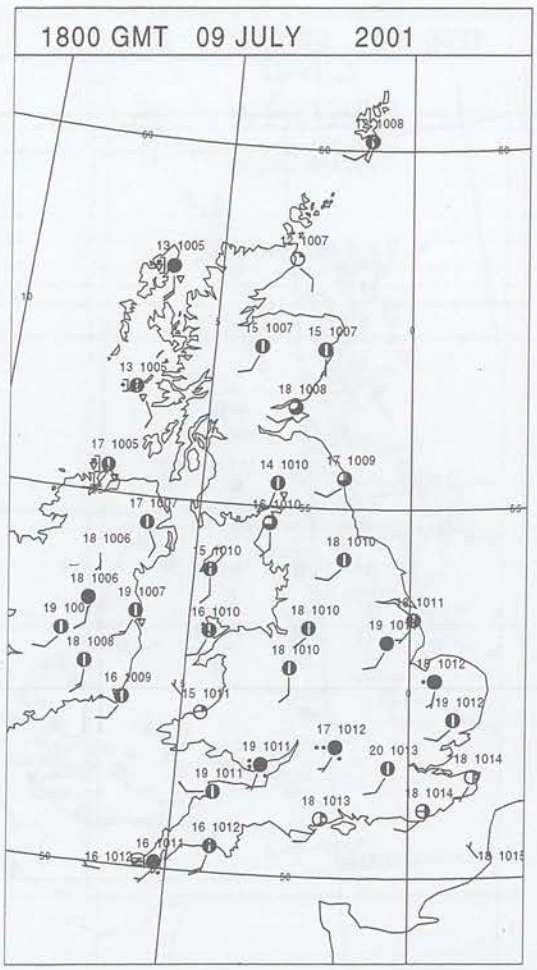

Crown Copyright 2001, All Rights Reserved

SIGNIFICANT WEATHER

Summary of UK Weather for Monday 09 July 2001.

Outbreaks of rain crept into Cornwall during the early hours, otherwise the country was largely dry.

During the morning a small area of rain gradually moved north from Aberdeen towards Peterhead. Elsewhere it was dry apart from southwest England, here the rain over Cornwall slowly extended up the Bristol Channel and across Devon into Oxfordshire and the south Midlands in a fairly narrow tongue

In the afternoon this band of rain stretched from Cornwall to Cambridgeshire, There were heavy bursts within this finger, especially over Exmoor and western Cornwall. It also rained in western Buchan, while the Hebrides, Argyll and northwest Scotland were peppered by sporadic outbreaks of showery rain.

The evening saw showery rain continue to affect western Scotland, as an area of persistent rain spread into Northern Ireland. The rain in southern England gradually extended east into central southern England as it's western edge slowly moved to the east as well.

Temperatures were normal across most of Britain, the exception was parts the far north of Scotland where it was very warm.

EXTREMES

Highest Maximum:
22.1 Shoeburyness, Essex
Lowest Maximum:
13.9 Fair Isle, Shetland
Lowest Minimum:
7.7 Stornoway Airport, Western Isles
Lowest Grass Minimum:
2.0 Stornoway Airport, Western Isles
Most Rain:
16.6 Bristol W.C., Avon
Most Sun:
7.5 Leeming, North Yorkshire

Crown Copyright 2001, All Rights Reserved

Monday 9 July 2001

DAILY CLIMATE DATA

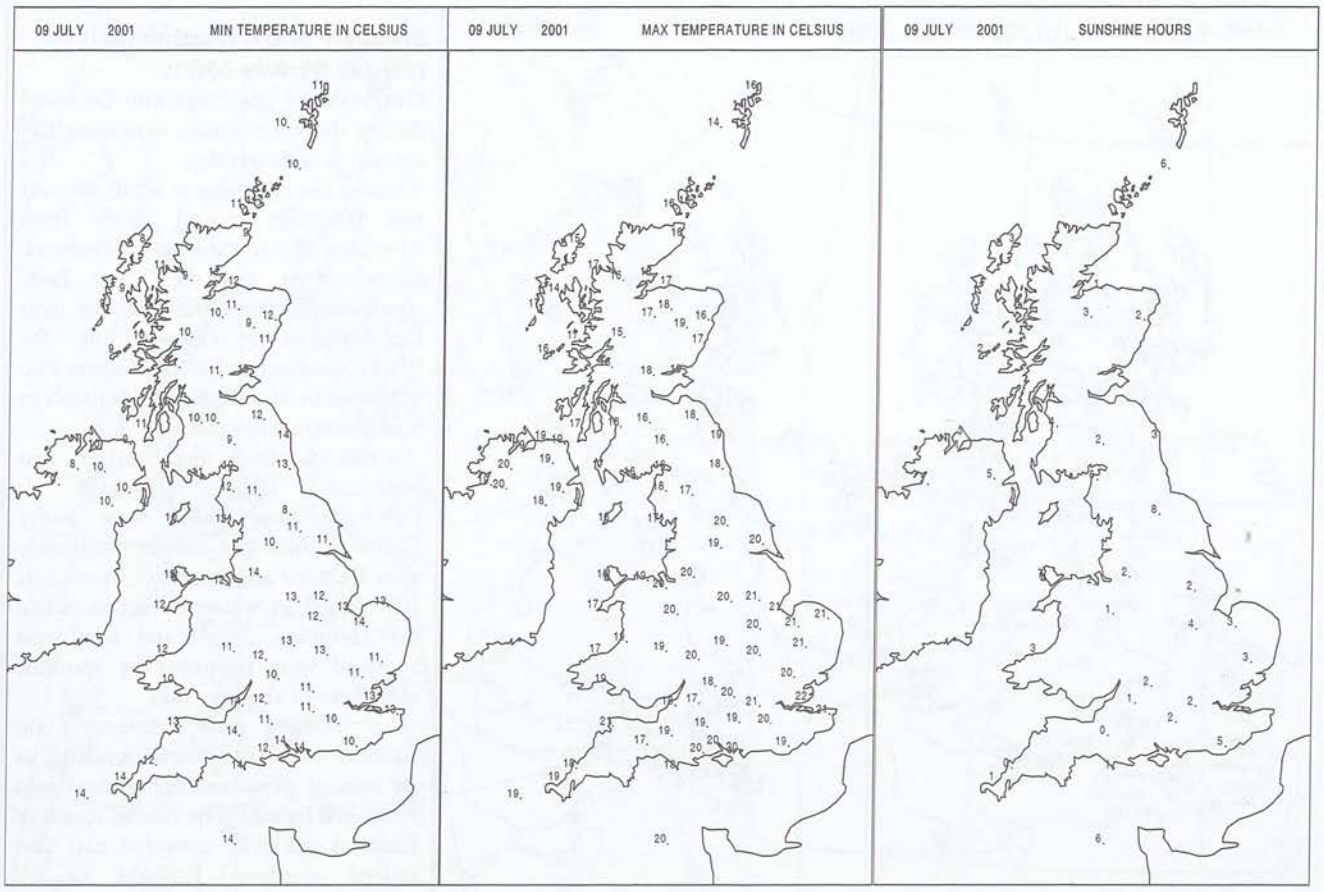

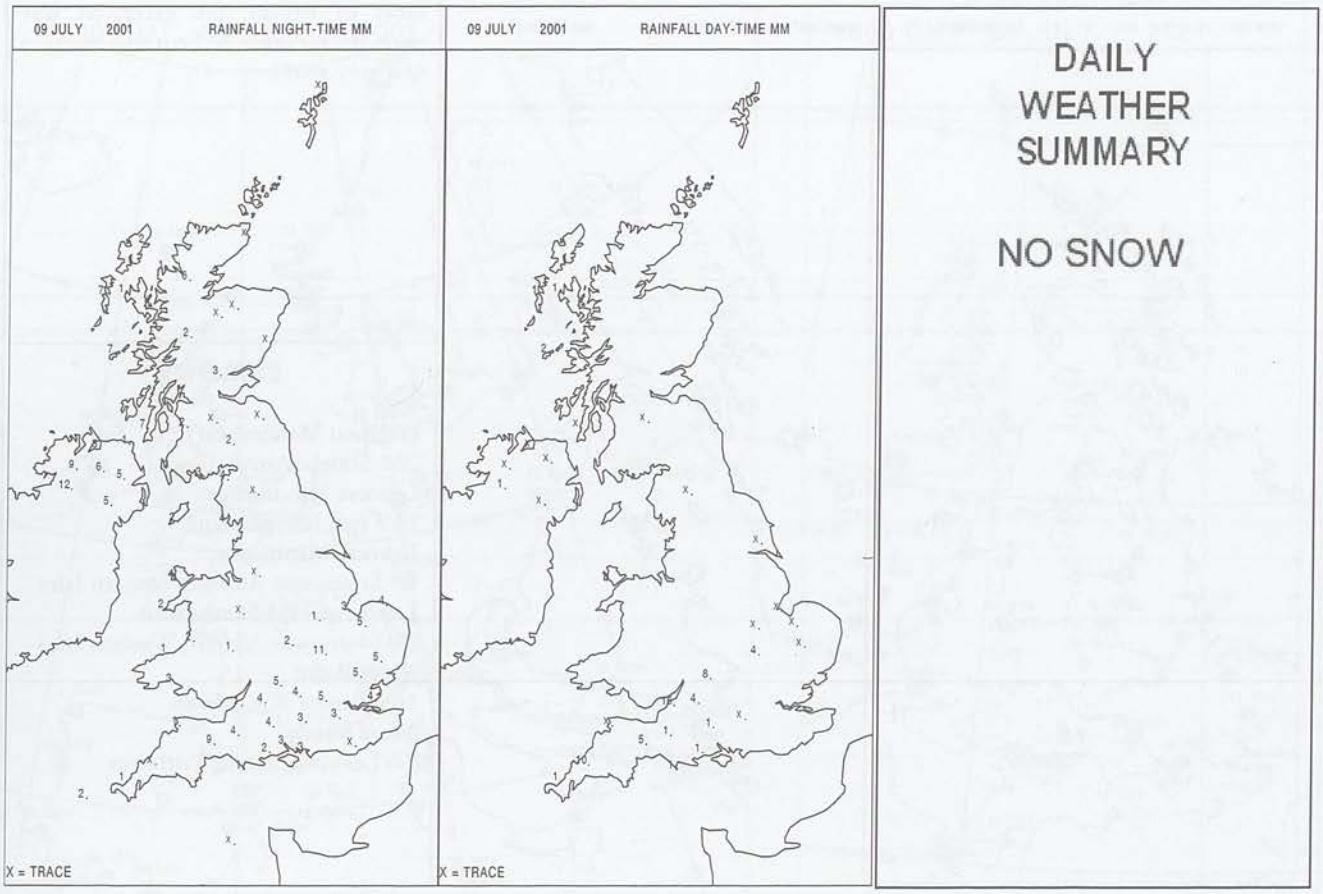

DAILY
WEATHER
SUMMARY

NO SNOW

Crown Copyright 2001, All Rights Reserved

DAILY WEATHER SUMMARY

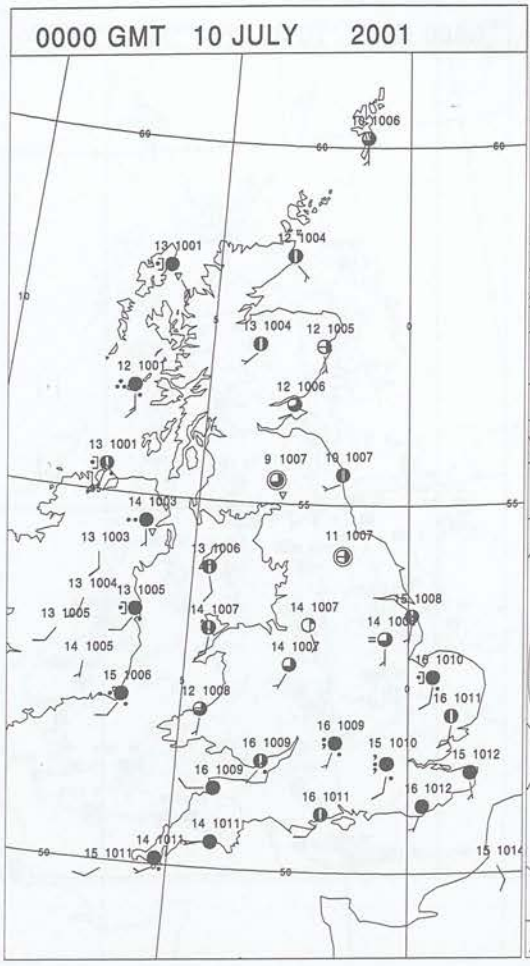

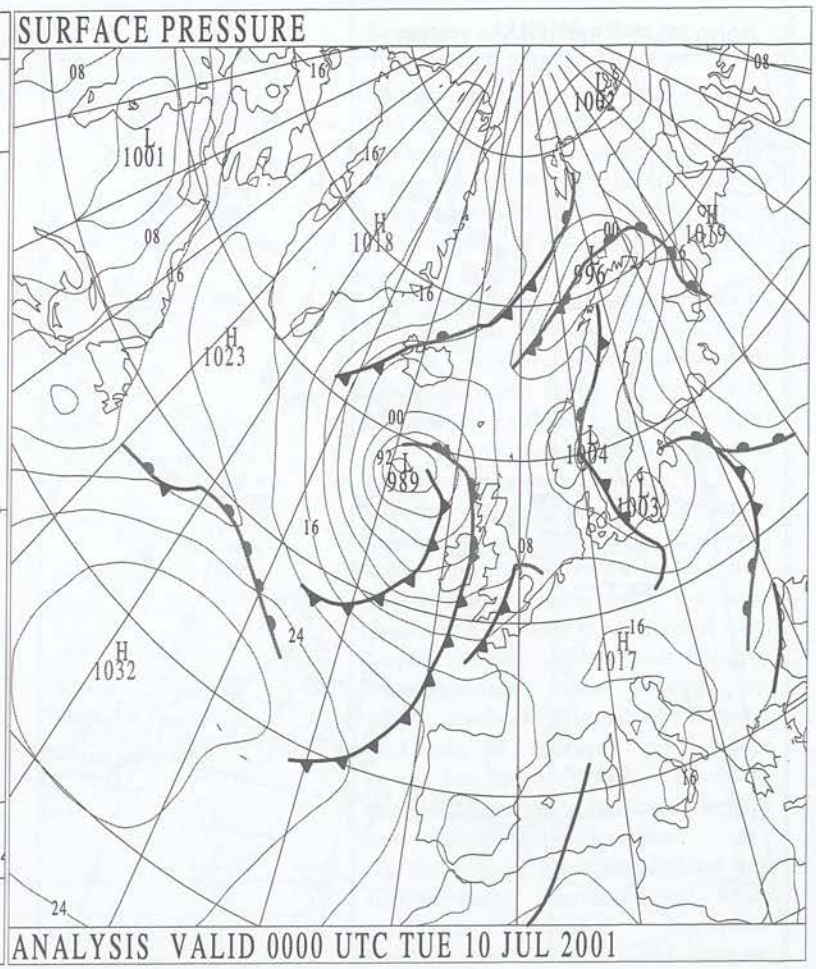

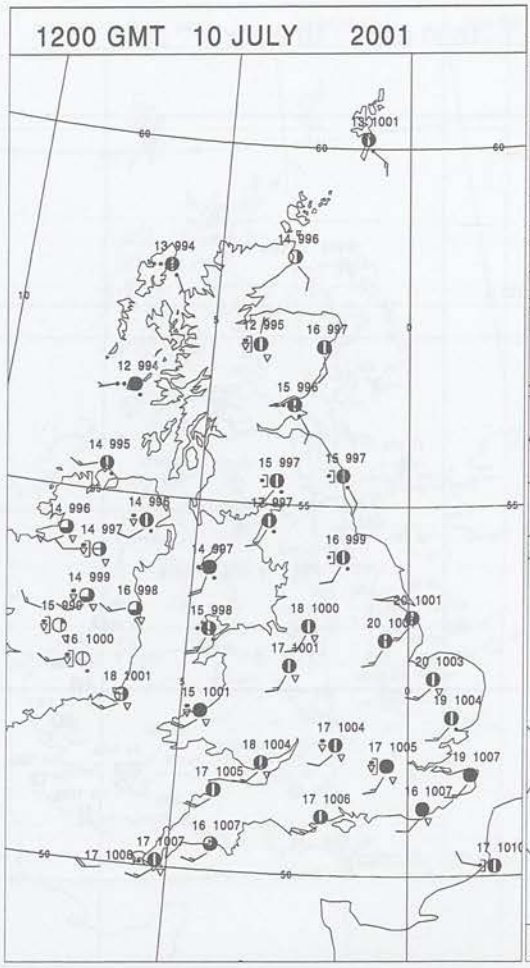

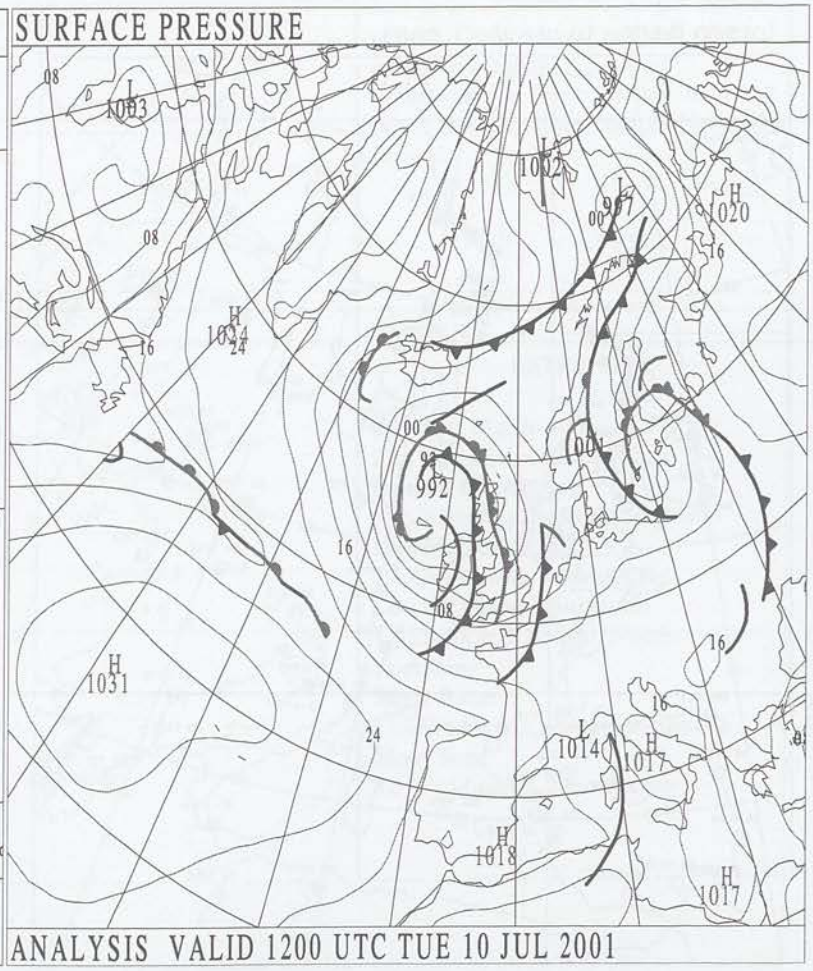

Crown Copyright 2001, All Rights Reserved

SURFACE REPORTS

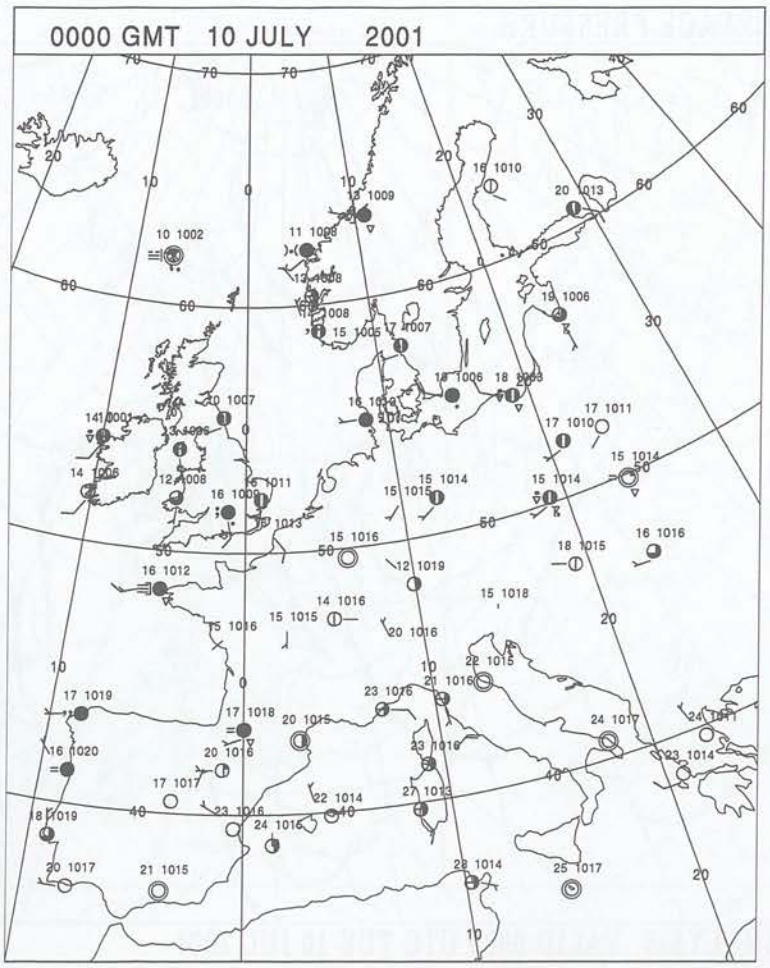

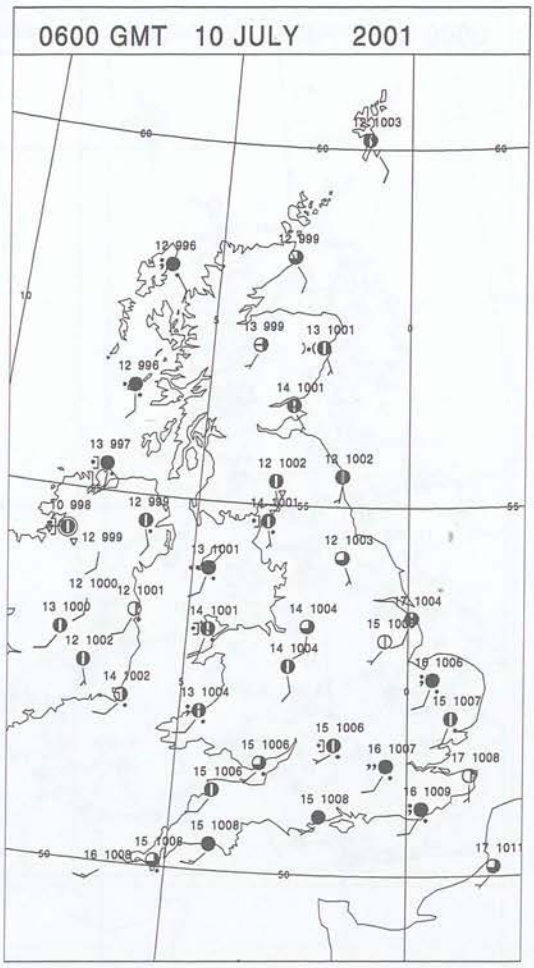

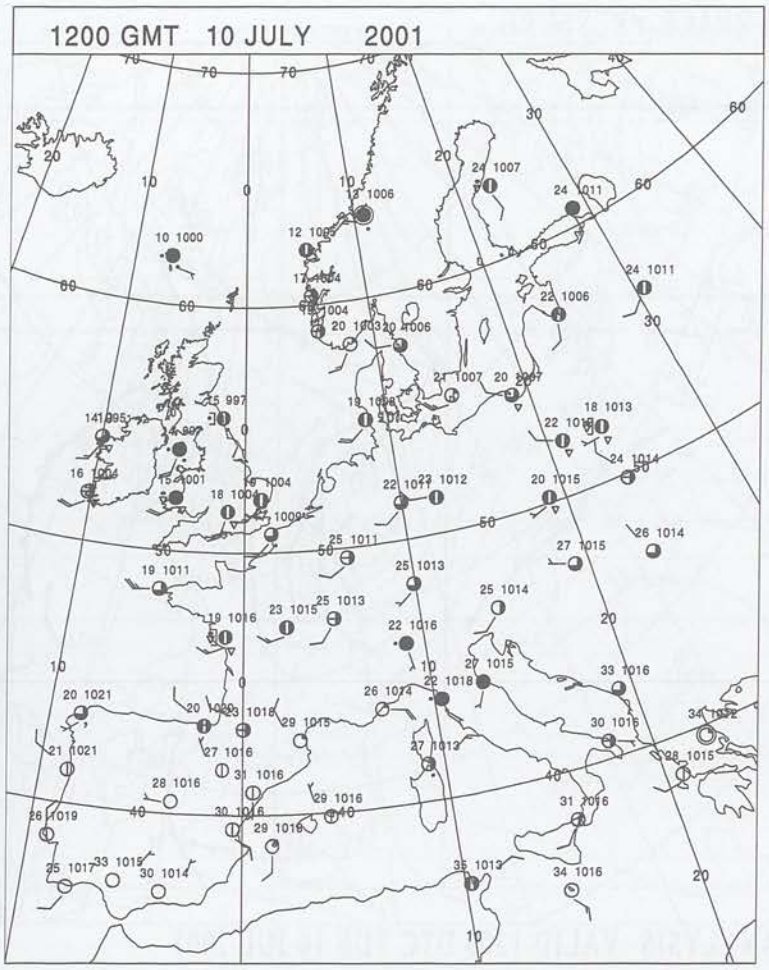

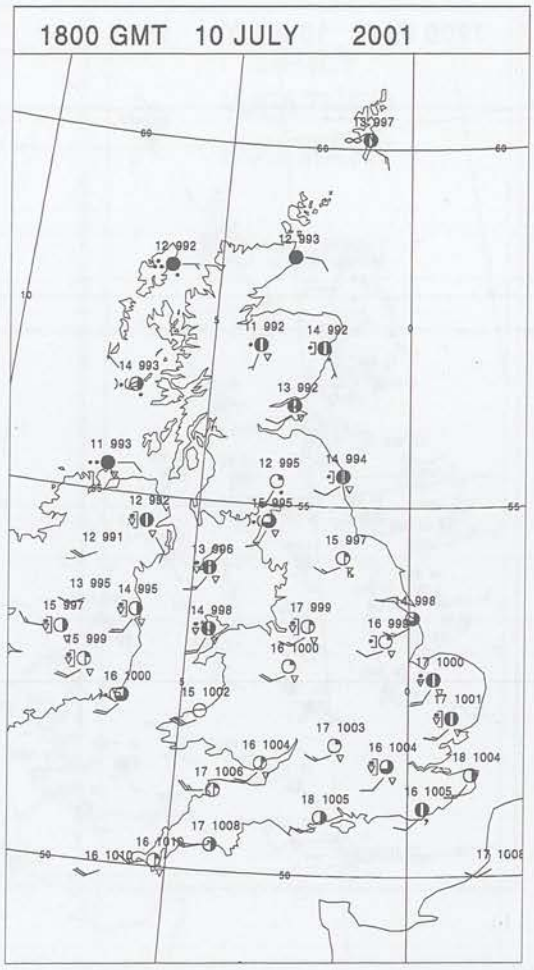

Crown Copyright 2001, All Rights Reserved

SIGNIFICANT WEATHER

Summary of UK Weather for Tuesday 10 July 2001.

Showery rain across western Scotland and North Ireland at first soon stretched east. A rain band moved into Wales and western England by dawn, while outbreaks of rain, locally heavy, fell southeast of a line from The Wash to Lyme Regis.

The morning saw heavy outbreaks of rain arrive into Northern Ireland, these moved across into southwestern Scotland, while much of the rest of Britain saw outbreaks of mostly light rain, though with heavier bursts in northwest England.

In the afternoon a more coherent swathe of showery rain, containing heavy bursts, moved bodily into England and Wales from the west soon after midday, it transferred east, leaving the east coast by early evening. Thunderstorms were reported in places north of The Wash. Showery outbreaks in Scotland were locally heavy, but became largely confined to the northeast later. Northern Ireland saw widespread thundery rain.

In the evening Northern Ireland saw further heavy thundery rain, while southwest Scotland, northwest England, parts of Wales and Exmoor had heavy showers or longer periods of rain. Outbreaks of rain still affected northern Scotland.

Temperatures were normal in many parts, though rather cool in Northern Ireland.

EXTREMES

Highest Maximum:
21.4 Coningsby, Lincolnshire
Lowest Maximum:
13.5 Kilmory, Argyll (In Highland
Lowest Minimum:
7.4 Charterhall, Berwickshire
Lowest Grass Minimum:
3.4 Dishforth Airfield, North Yorkshire
Most Rain:
37.4 Waterstein, Inverness-Shire
Most Sun:
8.6 Waddington, Lincolnshire

Crown Copyright 2001, All Rights Reserved

Tuesday 10 July 2001

DAILY CLIMATE DATA

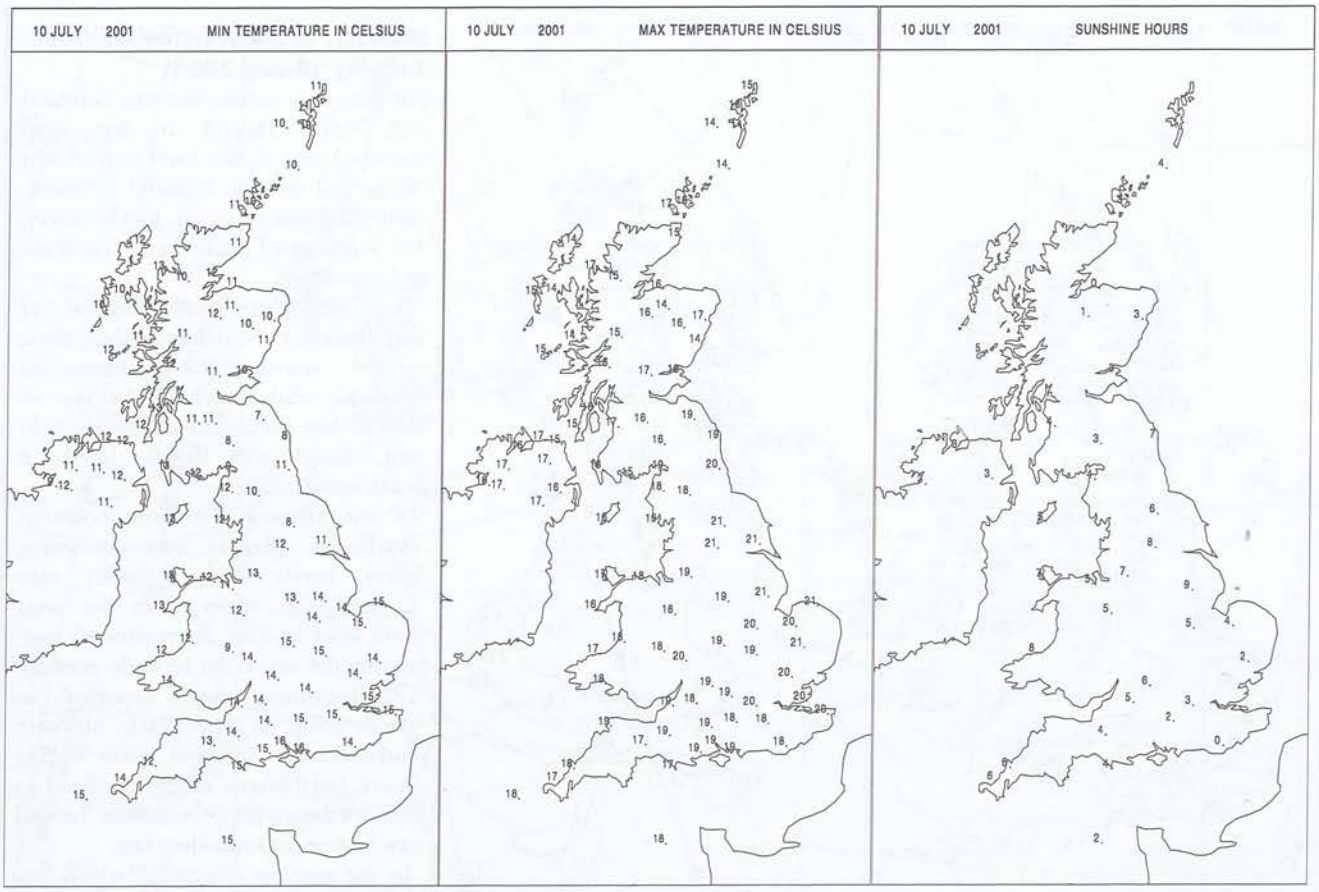

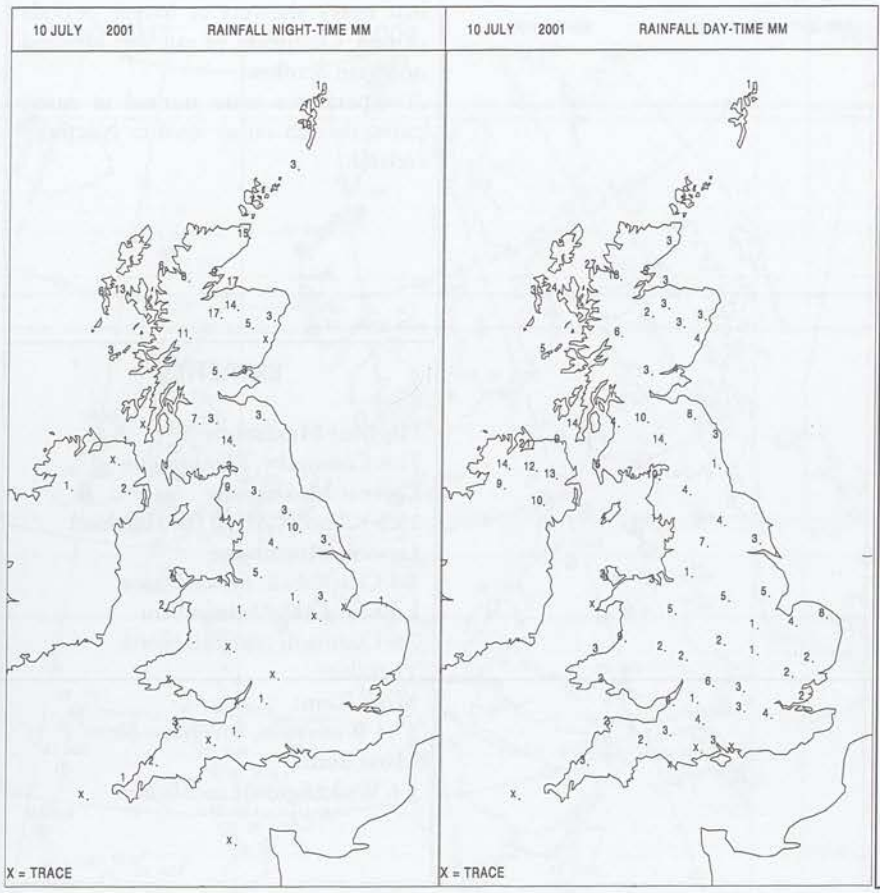

DAILY
WEATHER
SUMMARY

NO SNOW

Crown Copyright 2001, All Rights Reserved

DAILY WEATHER SUMMARY

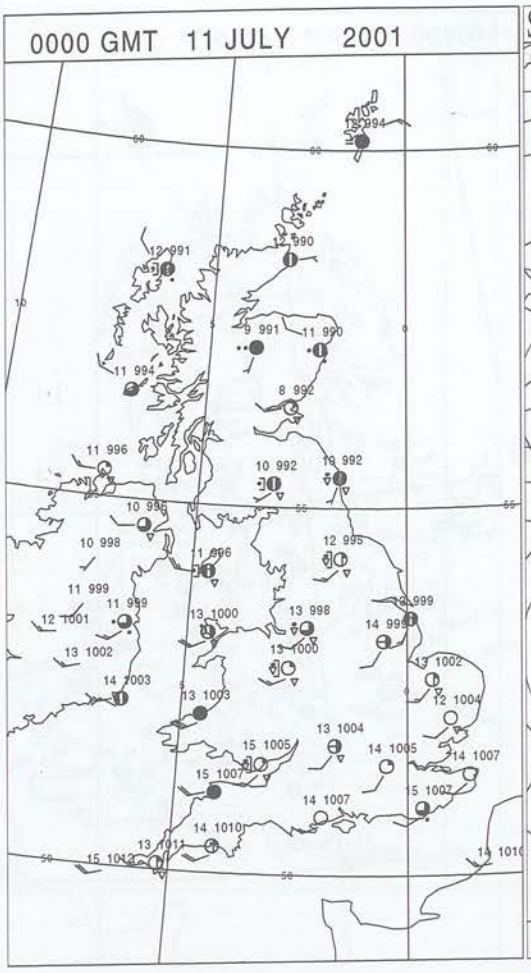

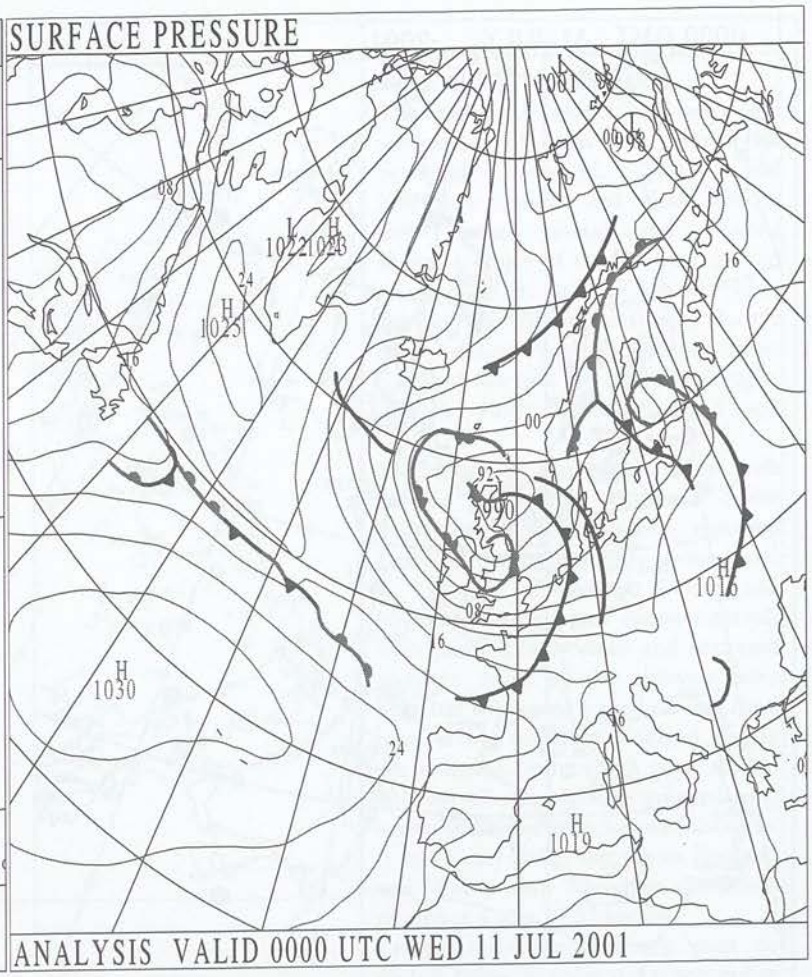

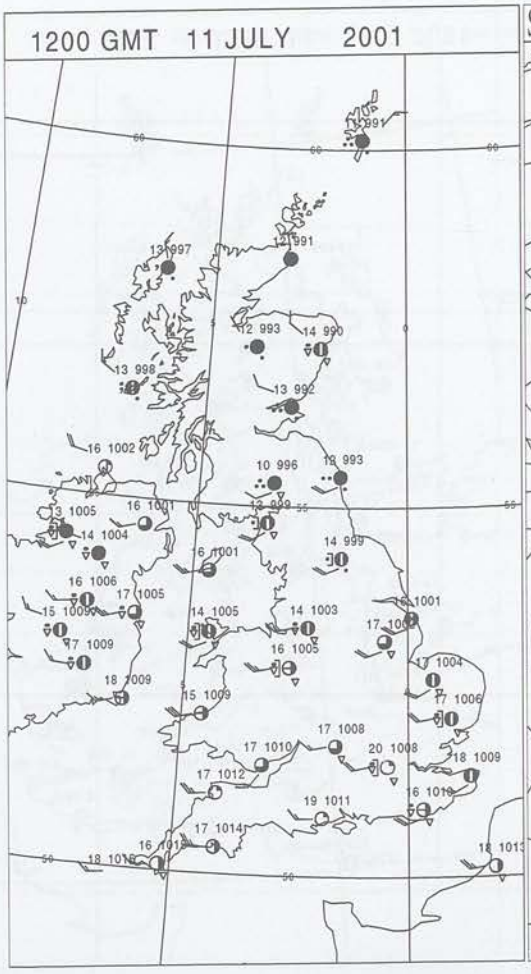



Crown Copyright 2001, All Rights Reserved

SURFACE REPORTS

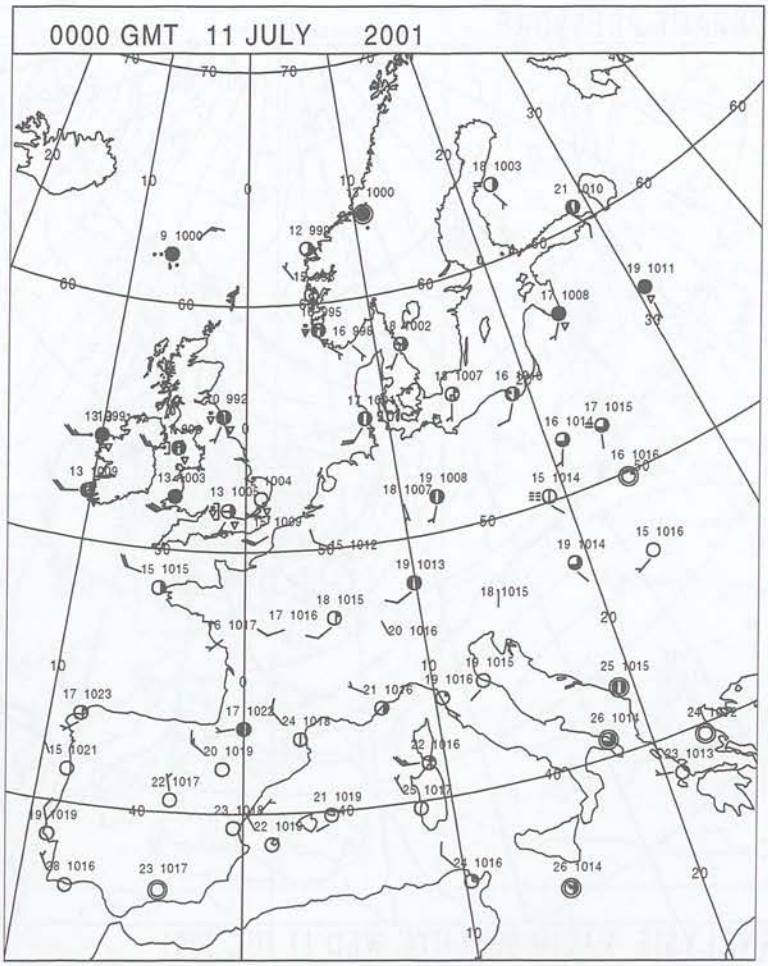

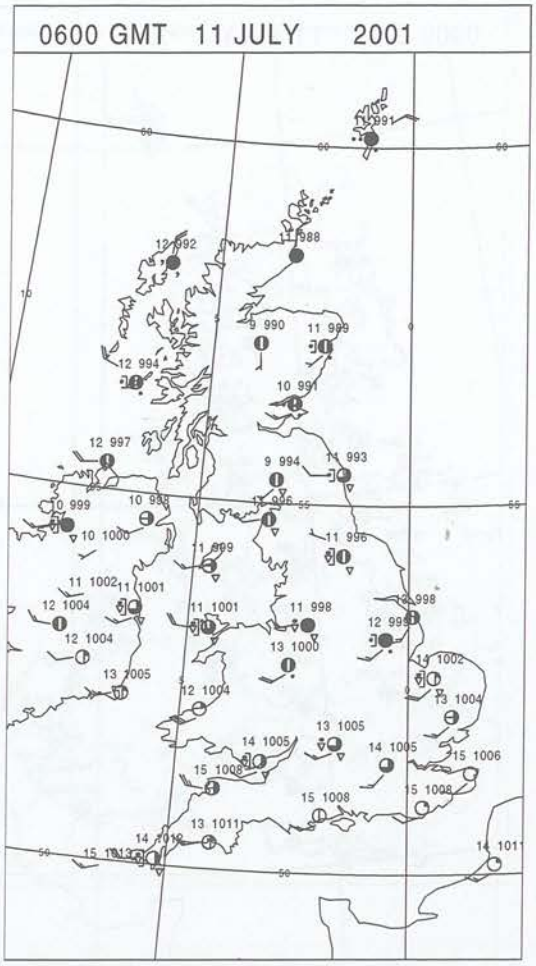

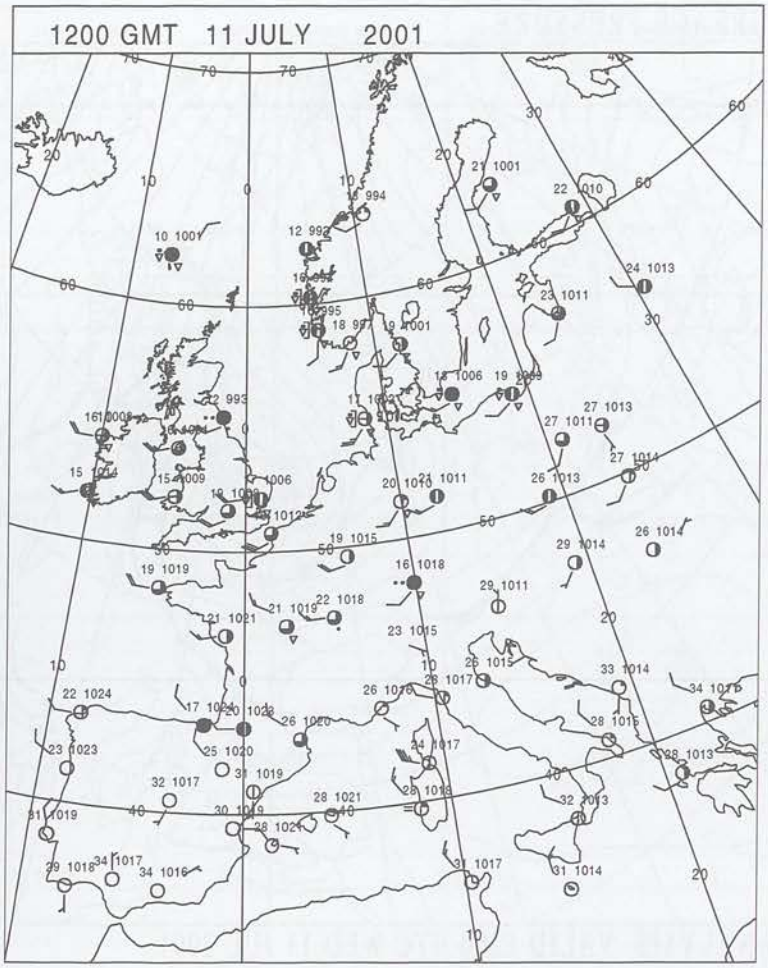

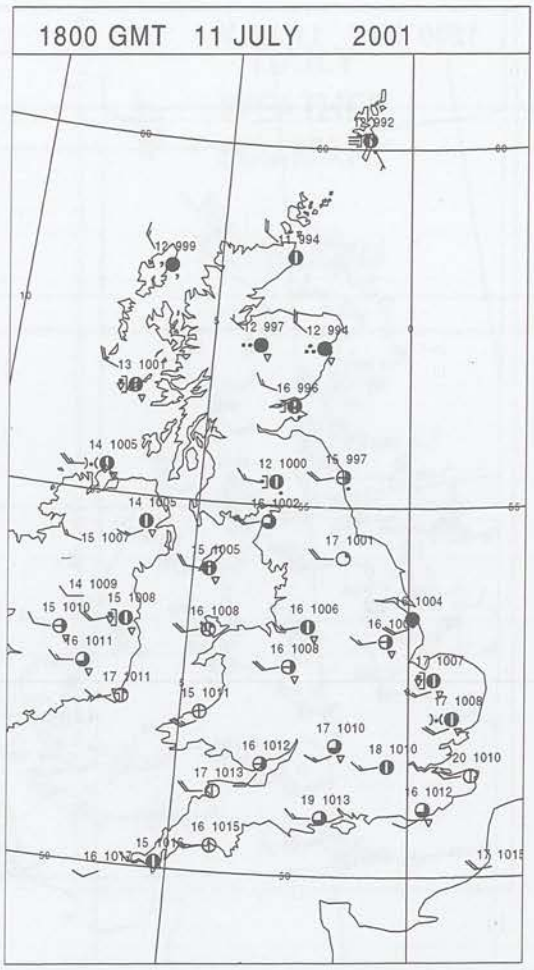

Crown Copyright 2001, All Rights Reserved

SIGNIFICANT WEATHER

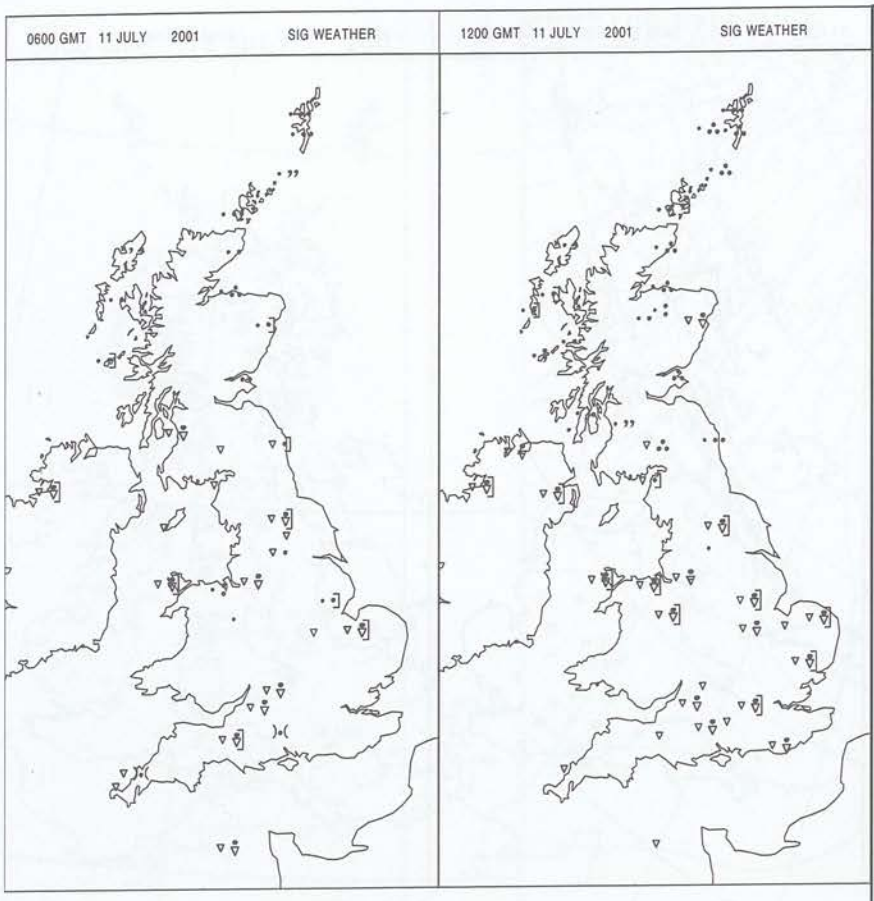

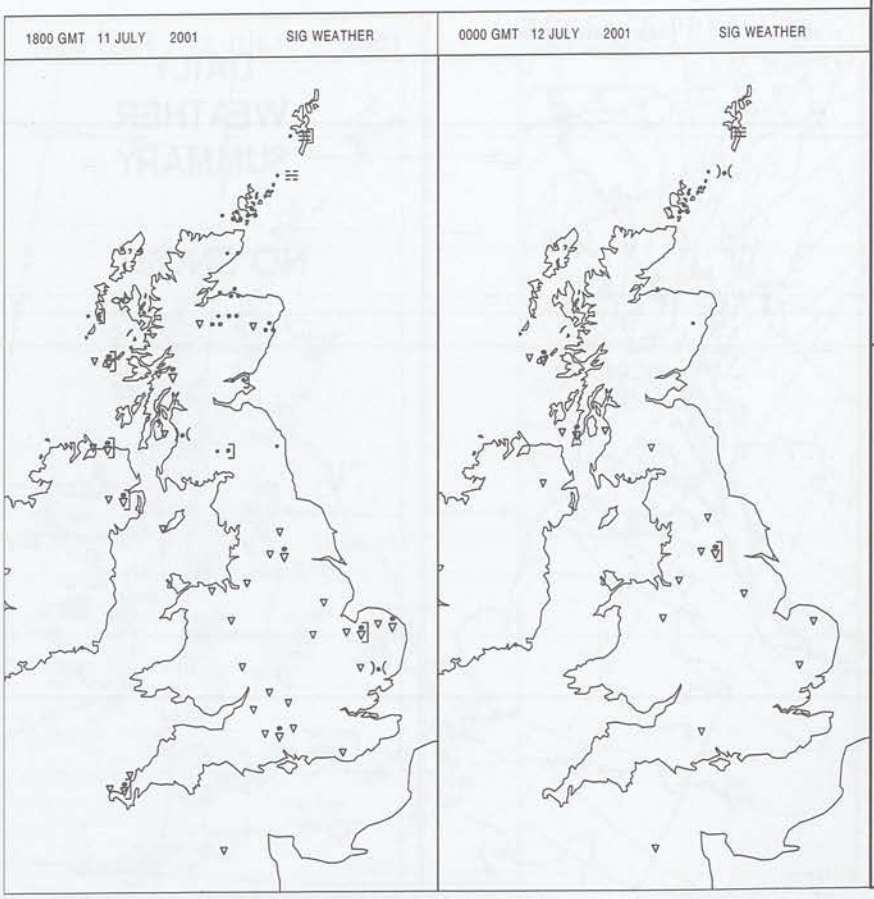

Summary of UK Weather for Wednesday 11 July 2001.

The night was cloudy and wet with outbreaks of rain for much of Scotland. England, Wales and Northern Ireland had clear periods with broken cloud and isolated showers. Most of the showers moved inland from the Bristol Channel. Other showers developed and were locally heavy around Anglesey and northwest England towards the end of the night. It was windy across England and Wales.

Much of the day was cloudy with further rain across Scotland. Some heavy bursts of rain were reported especially over the higher ground and in Moray. England, Wales and Northern Ireland had sunny intervals with partly cloudy skies and scattered showers. Most of the showers were light but there was a spell of rain for a time across northern England during the morning. Some south coast resorts and the Channel Islands enjoyed long sunny spells between isolated showers. It was a very windy day across England and Wales, with Mumbles (Swansea) reporting a gust of 52 knots.

Temperatures were mostly near or slightly below average and it was rather cool or cool for Scotland and parts of northern England.

EXTREMES

Highest Maximum:
21.5 Hurn, Dorset
Lowest Maximum:
11.3 Foula, Shetland
Lowest Minimum:
6.2 Portglenone, Antrim
Lowest Grass Minimum:
1.0 Castlederg, Tyrone
1.0 Strathallan Airfield, Perthshire (In Taysi
Most Rain:
24.2 Lossiemouth, Moray (In Grampian R
Most Sun:
12.1 Guernsey Airport, Guernsey

Crown Copyright 2001, All Rights Reserved

Wednesday 11 July 2001

DAILY CLIMATE DATA

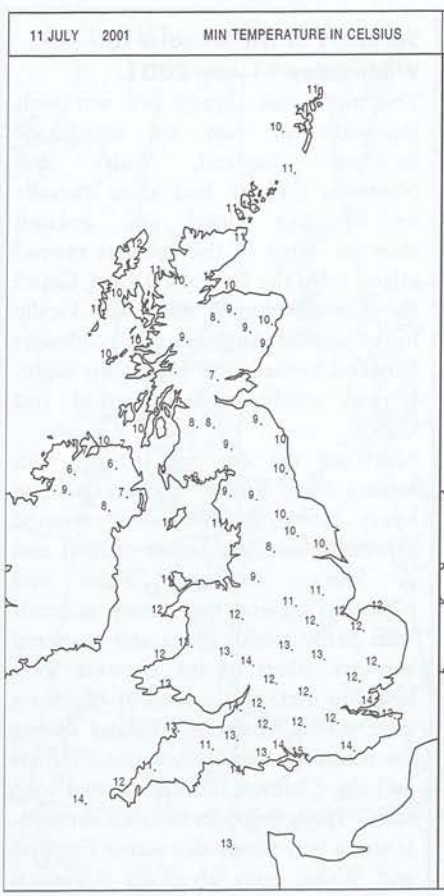

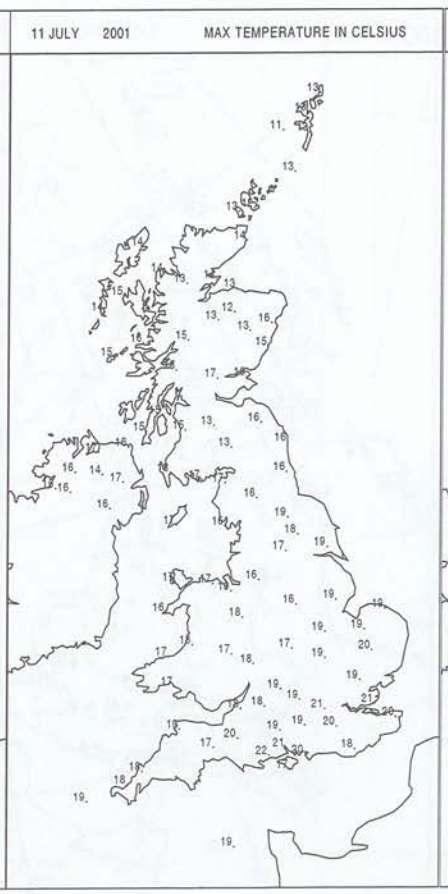

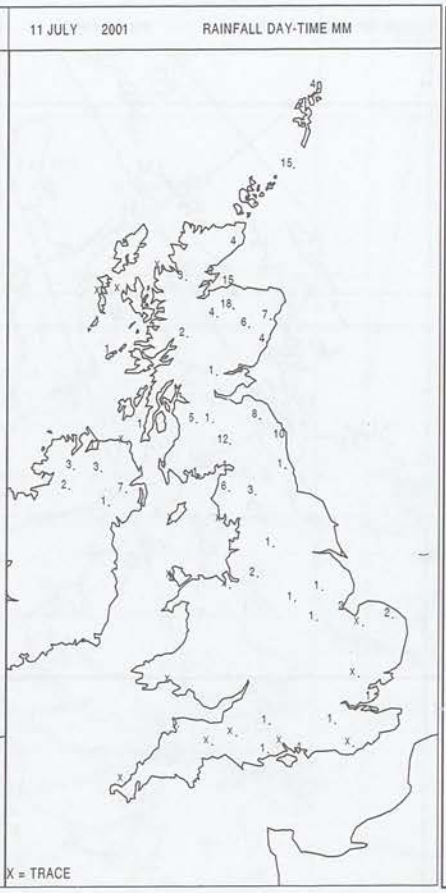

DAILY
WEATHER
SUMMARY

NO SNOW

Crown Copyright 2001, All Rights Reserved

DAILY WEATHER SUMMARY

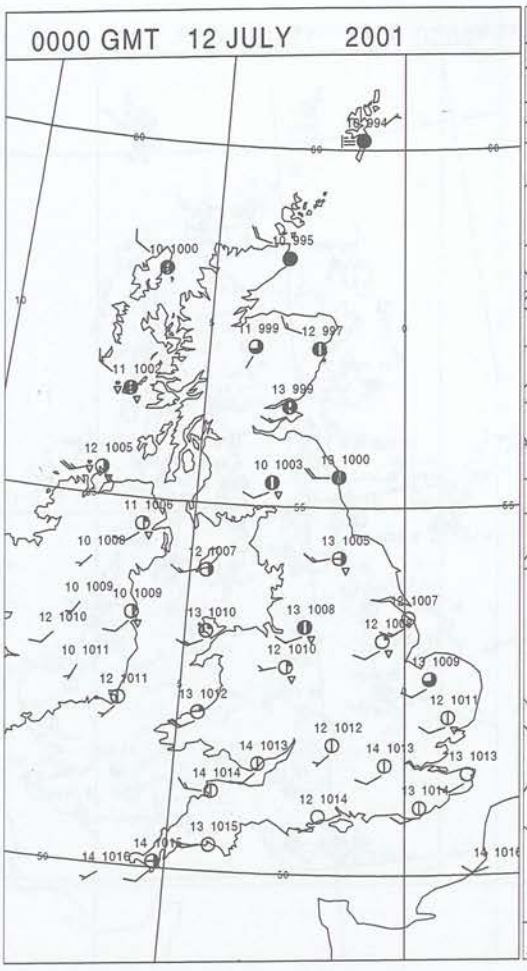

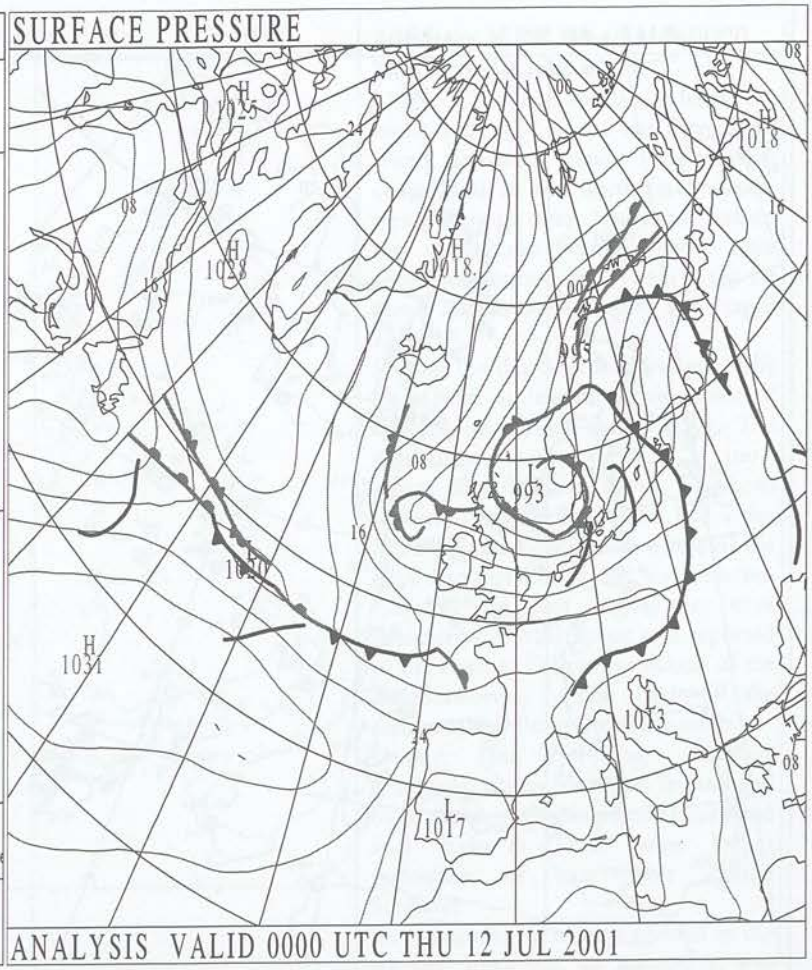

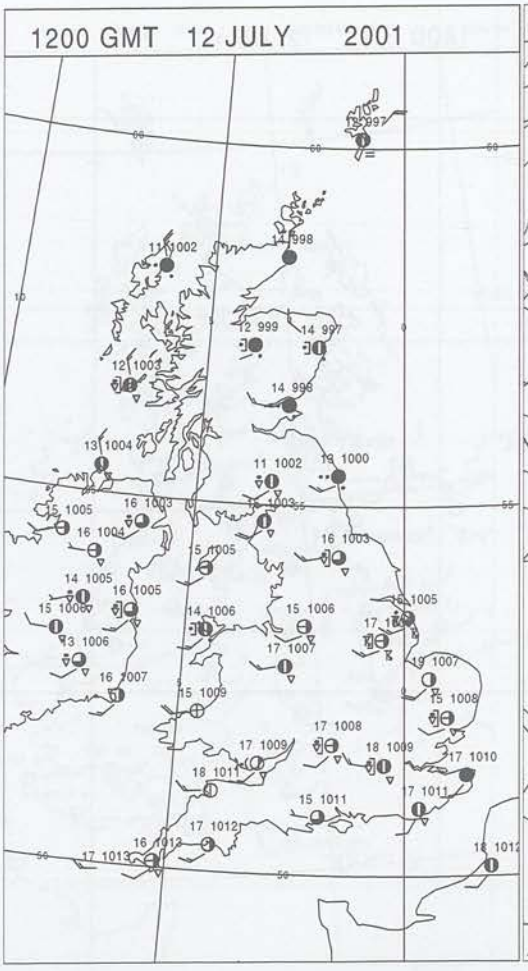

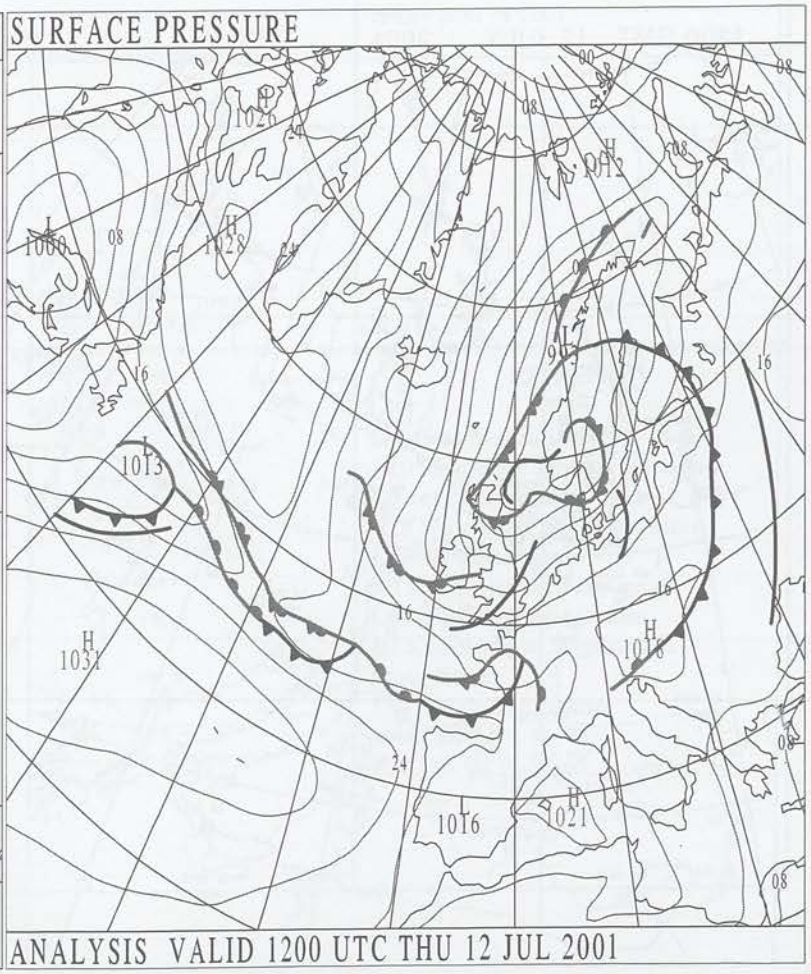

Crown Copyright 2001, All Rights Reserved

SURFACE REPORTS

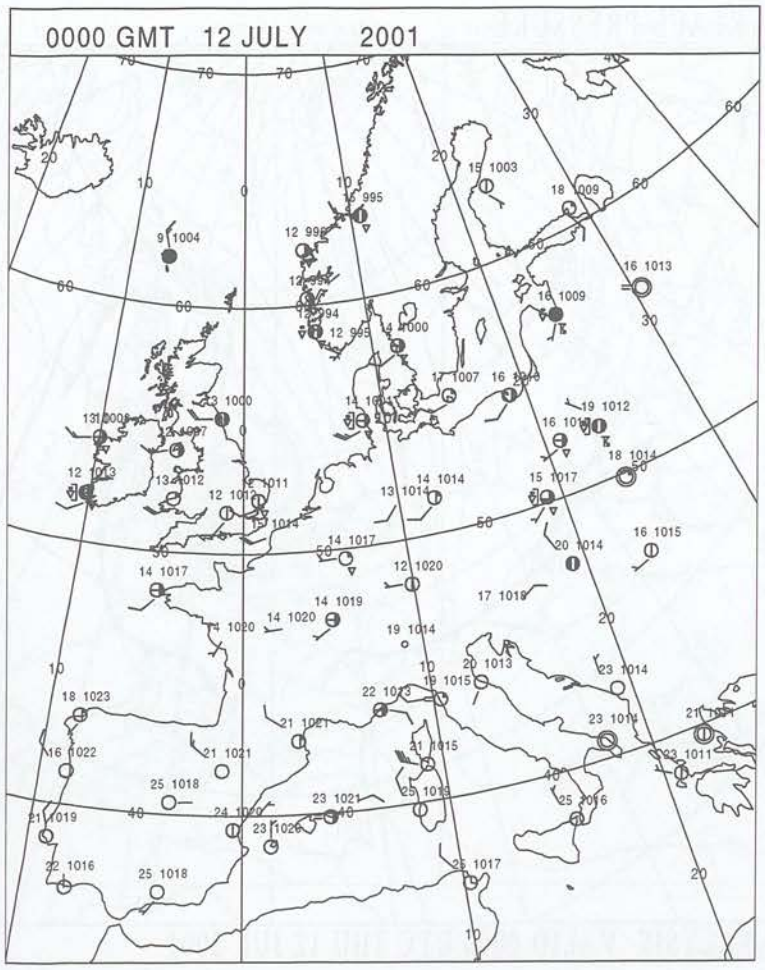

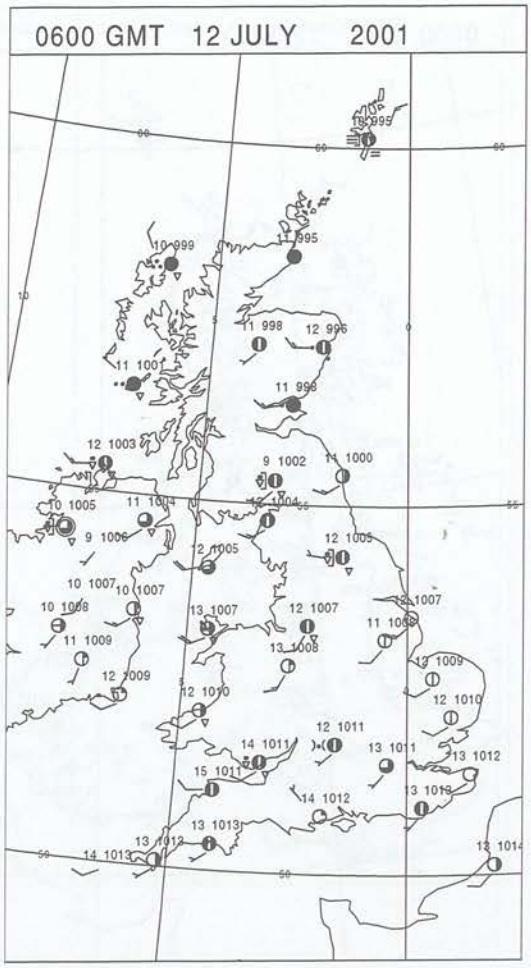

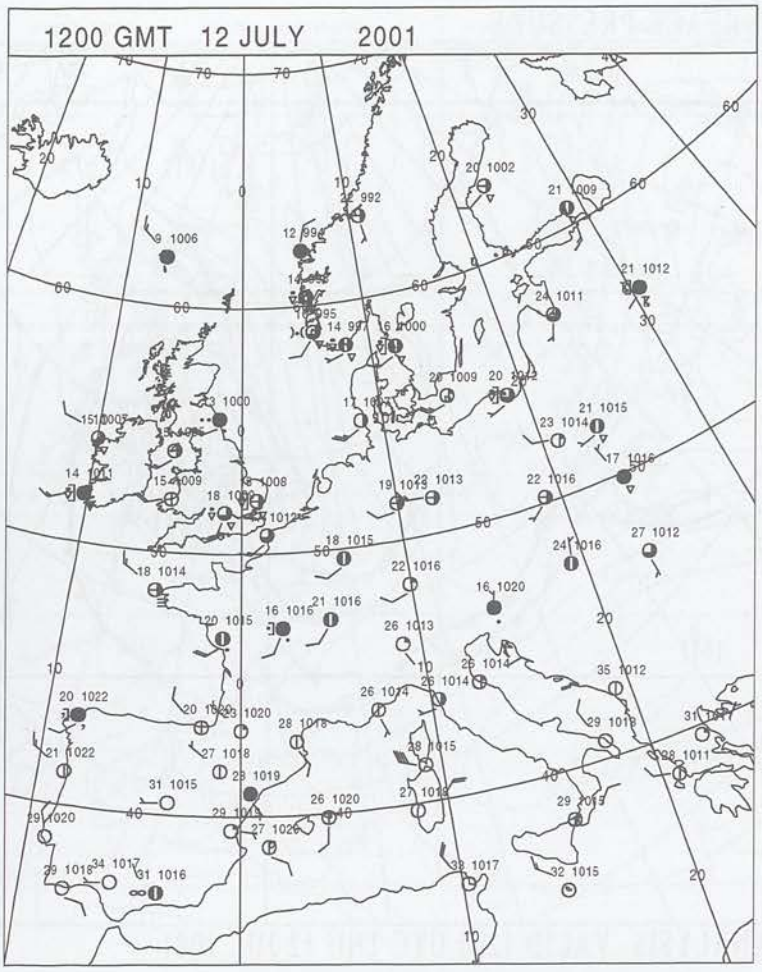

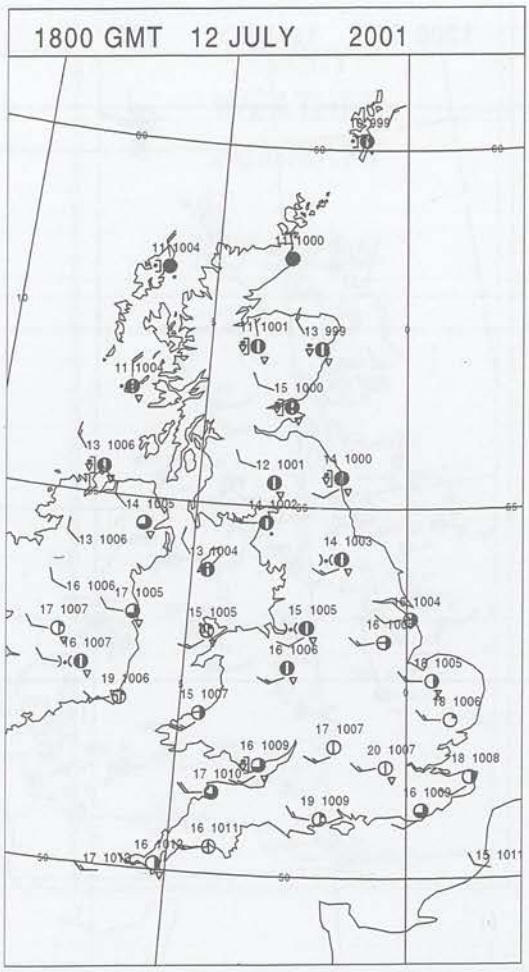

Crown Copyright 2001, All Rights Reserved

SIGNIFICANT WEATHER

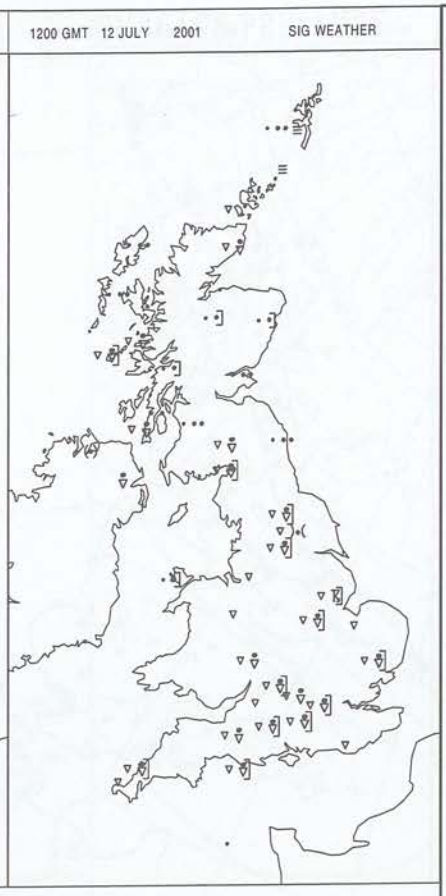

Summary of UK Weather for Thursday 12 July 2001.

Much of England and Wales had a dry night with clear spells but there were some showers, mainly on western coasts and in the northwest. There were shower over Northern Ireland too while over Scotland there were some outbreaks of heavy rain in the far north and in the Glasgow and Argyll areas.

During the day Scotland was generally cloud with outbreaks of rain, some of which were prolonged and heavy. The rain turned more showery in most places later in the day. Northern Ireland, England and Wales had a day of sunshine and showers. Some of the showers were heavy and, over eastern England and East Anglia, they were thundery. A waterspout was reported of the coast at Felixstowe in one of the thunderstorms. The best of the sunshine was along the south coast.

During the evening, showers continued across Northern Ireland and over mainly western parts of England and Wales. There were longer outbreaks of rain over central Scotland.

Temperatures were near normal in the sunnier areas but, in general, it was rather cool or cool.

EXTREMES

Highest Maximum:
21.0 Heathrow, Greater London
Lowest Maximum:
10.8 Waterstein, Inverness-Shire
Lowest Minimum:
3.0 Knockarevan, Fermanagh
Lowest Grass Minimum:
3.3 Knockarevan, Fermanagh
Most Rain:
17.7 Saughall, Ayrshire
Most Sun:
12.8 Isle Of Portland, Dorset

Crown Copyright 2001, All Rights Reserved

Thursday 12 July 2001

DAILY CLIMATE DATA

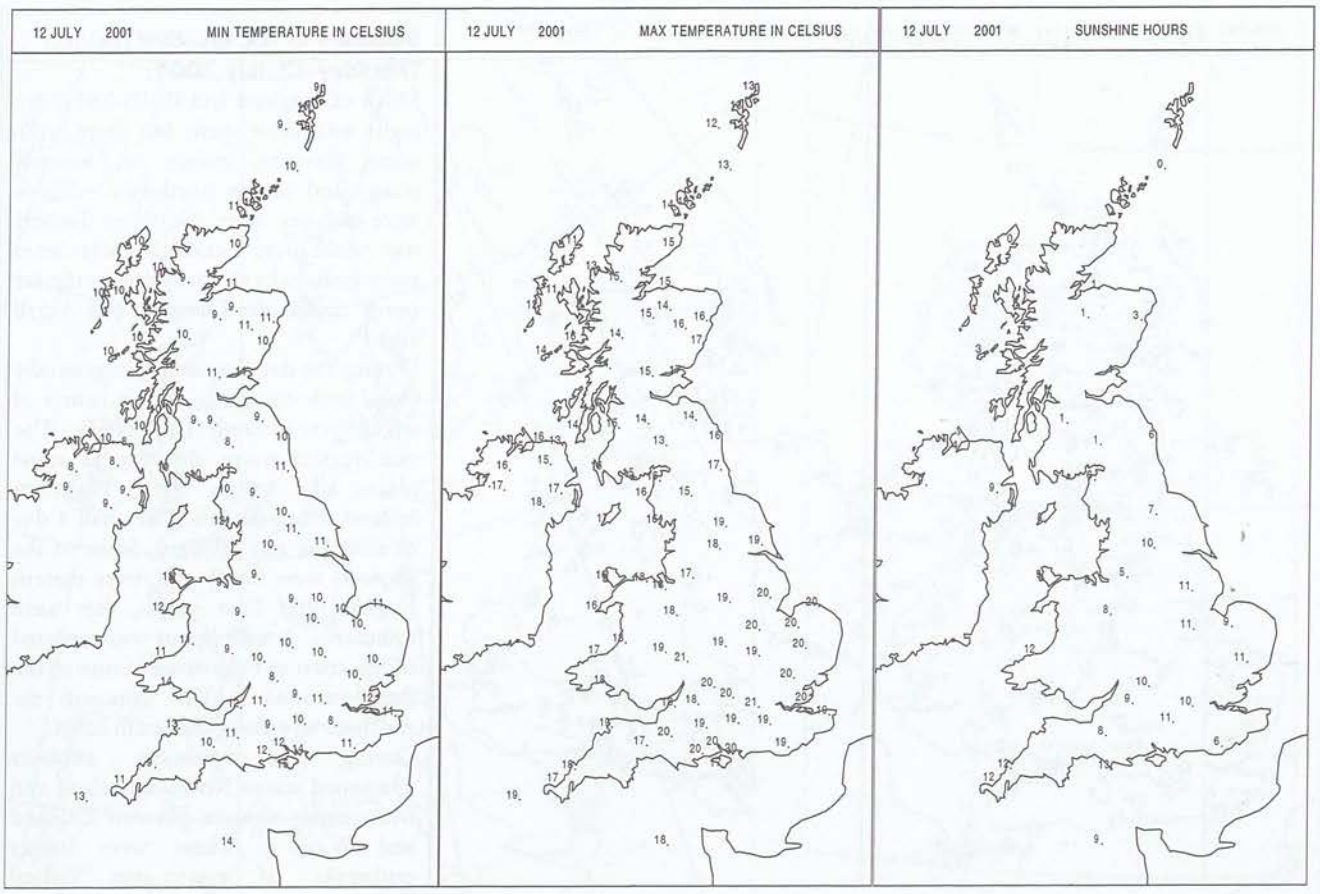

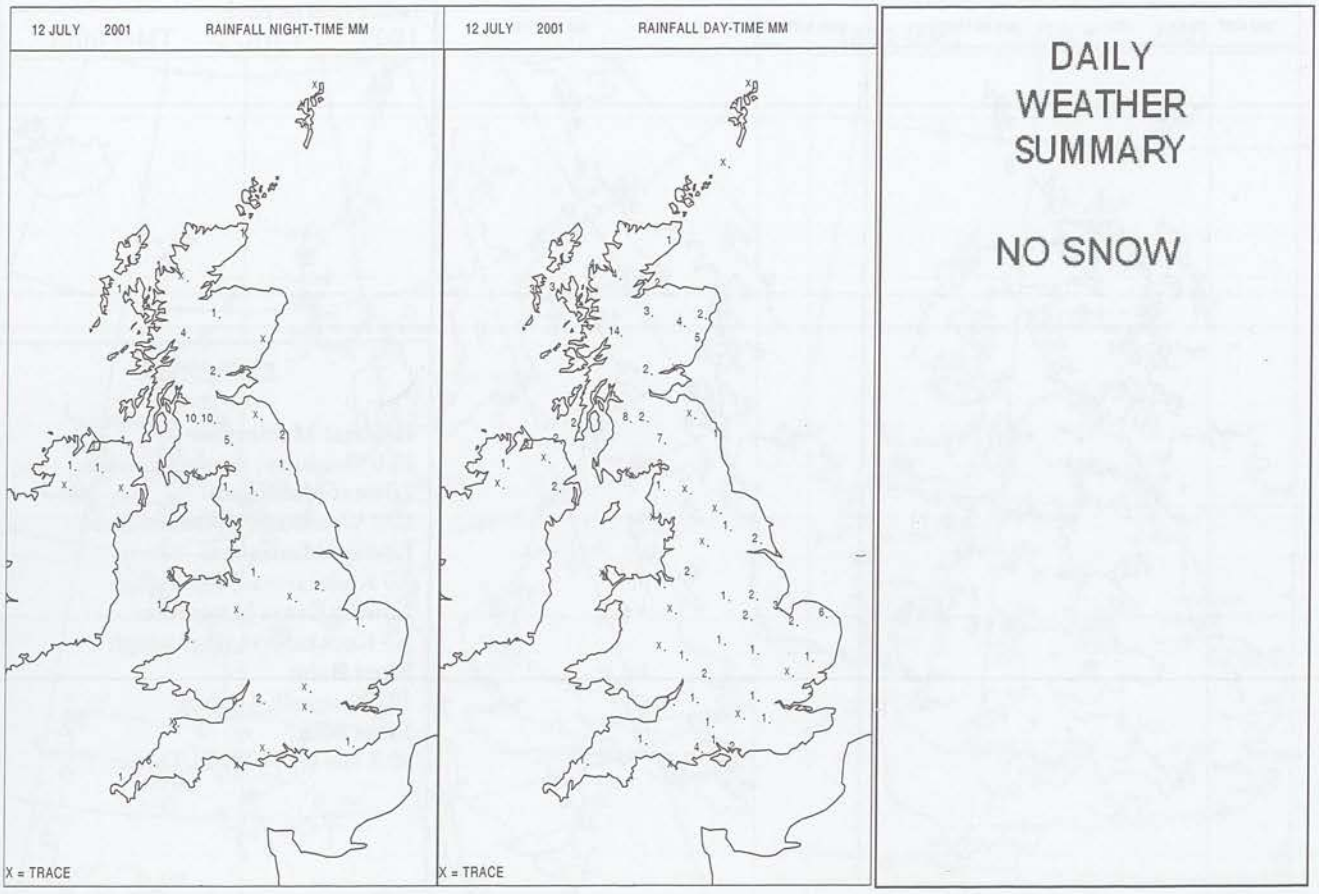

DAILY
WEATHER
SUMMARY

NO SNOW

Crown Copyright 2001, All Rights Reserved

DAILY WEATHER SUMMARY

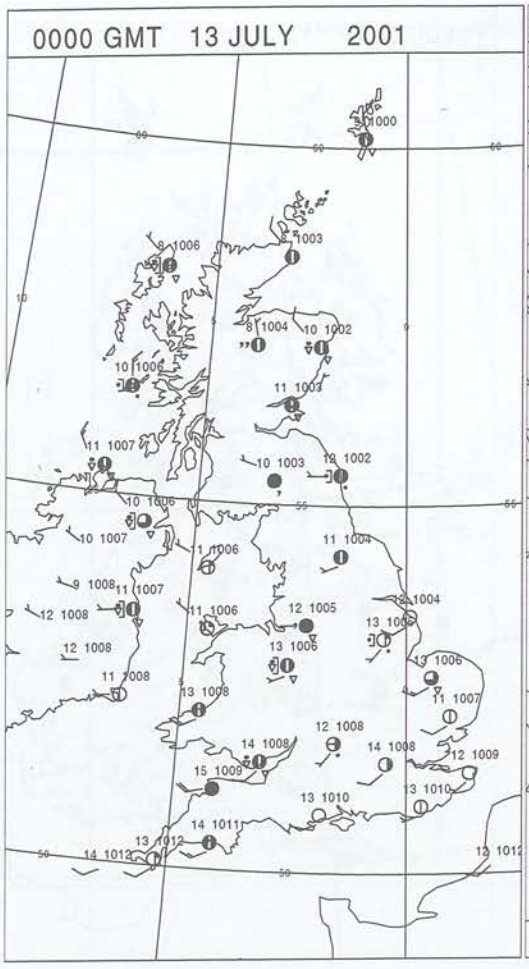



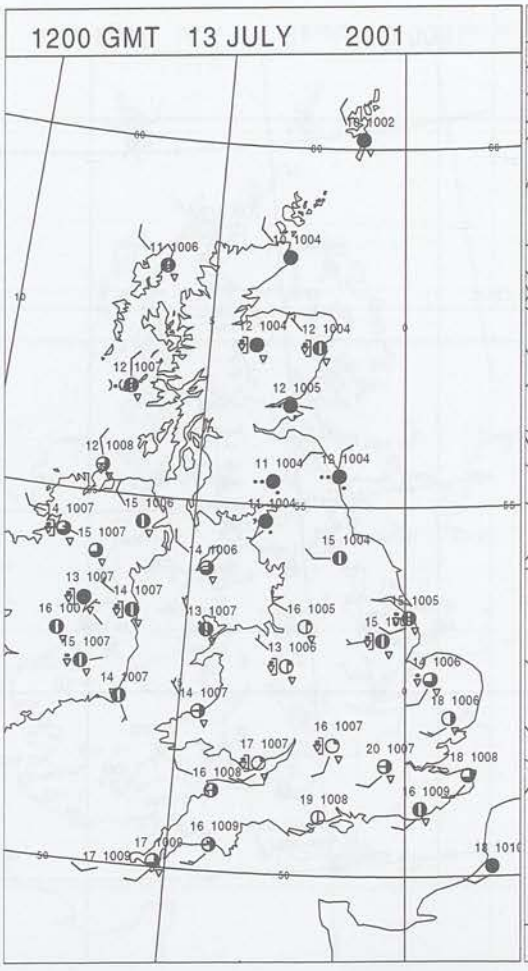

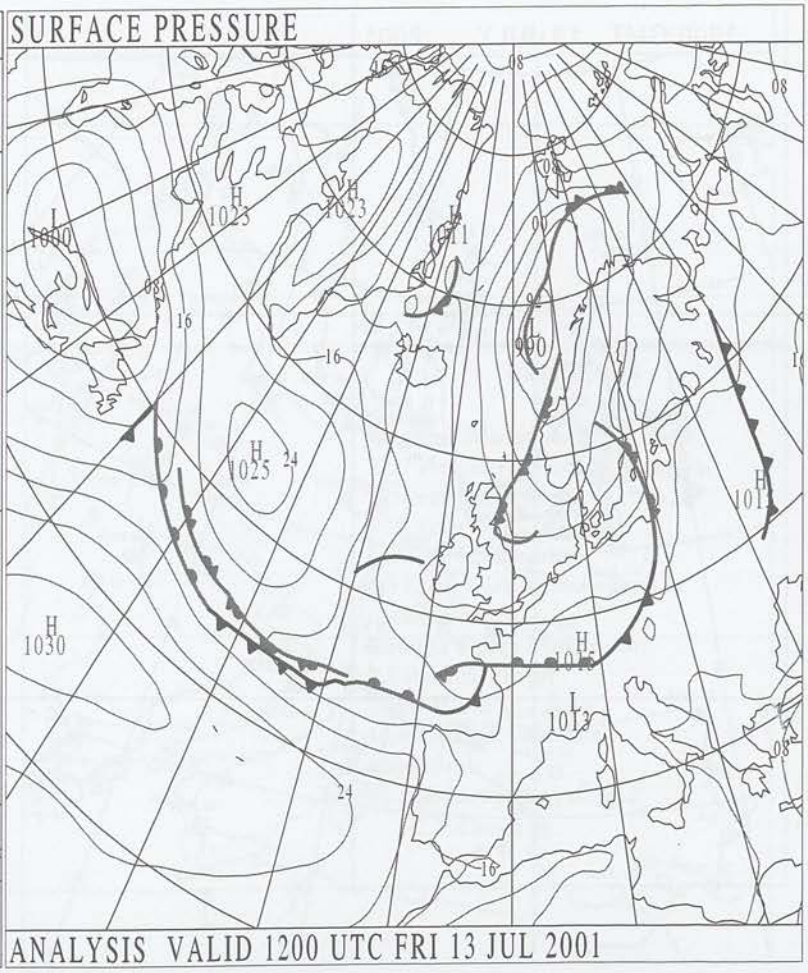

Crown Copyright 2001, All Rights Reserved

SURFACE REPORTS

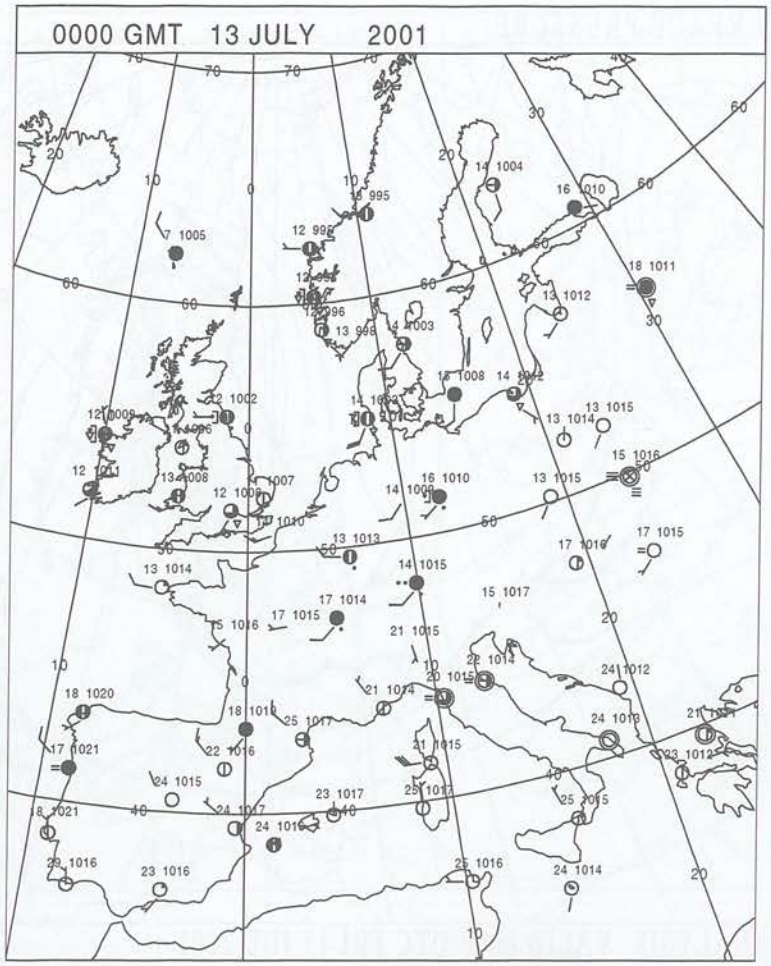

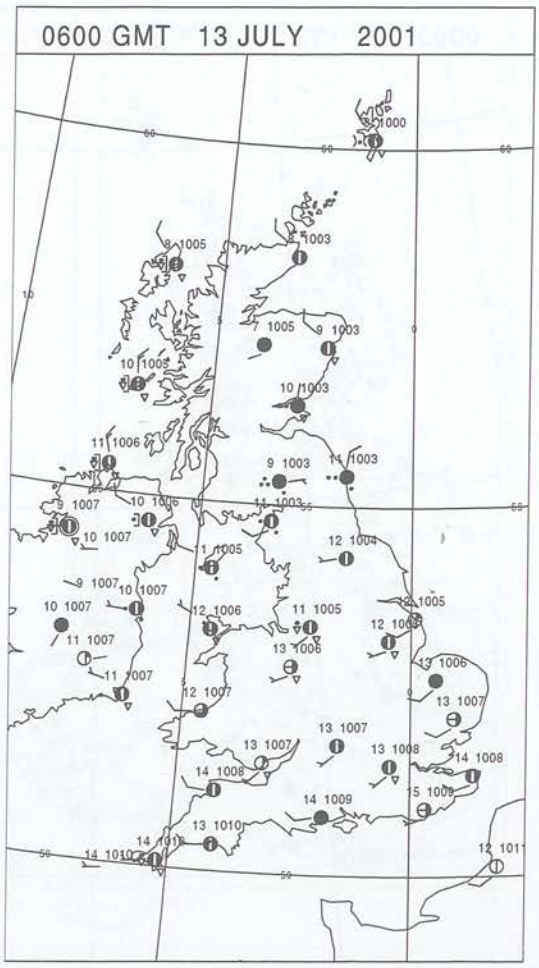

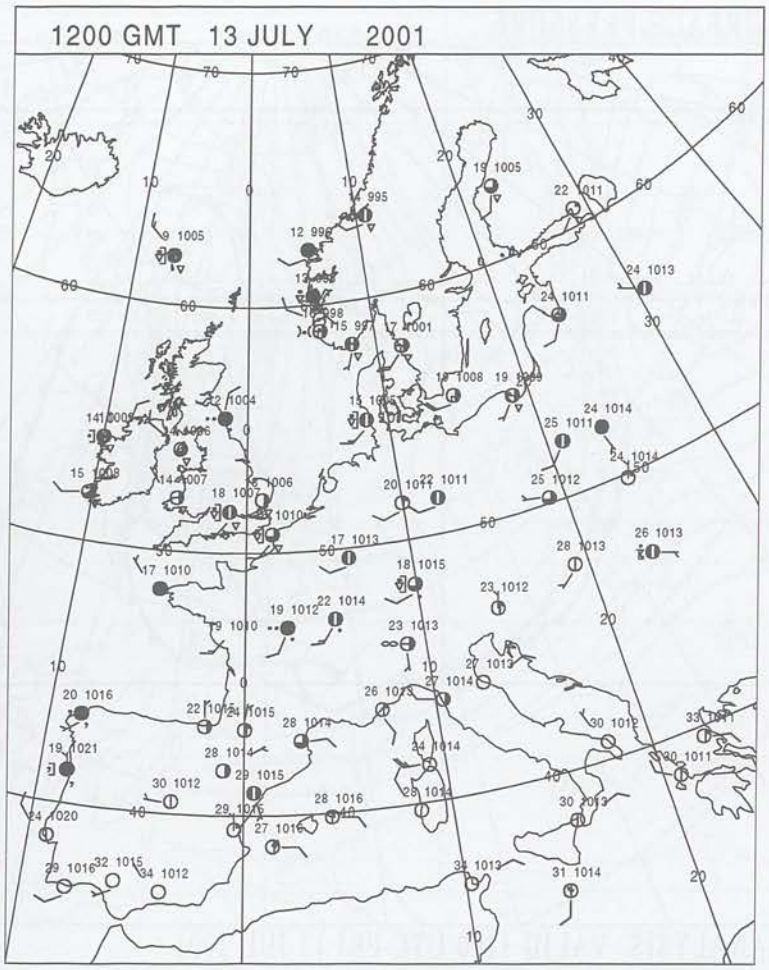

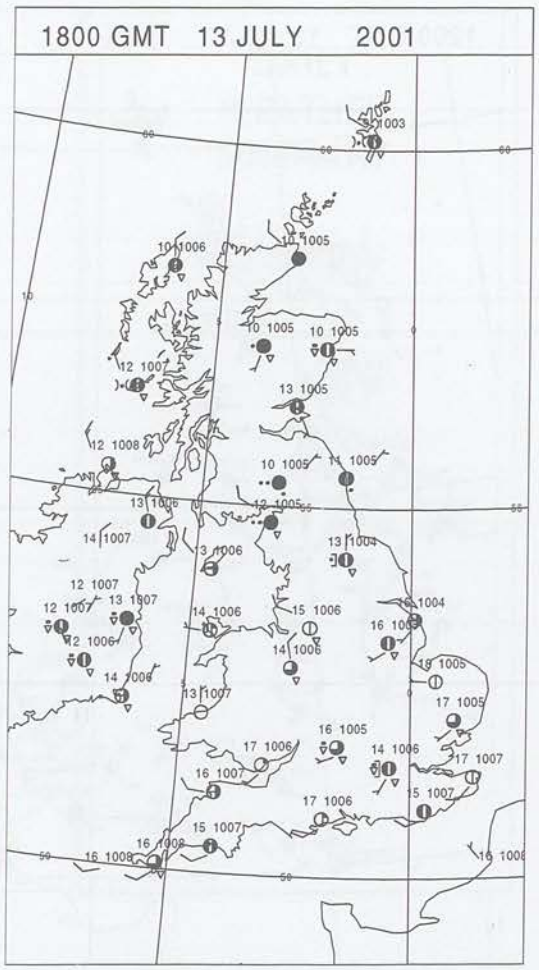

Crown Copyright 2001, All Rights Reserved

SIGNIFICANT WEATHER

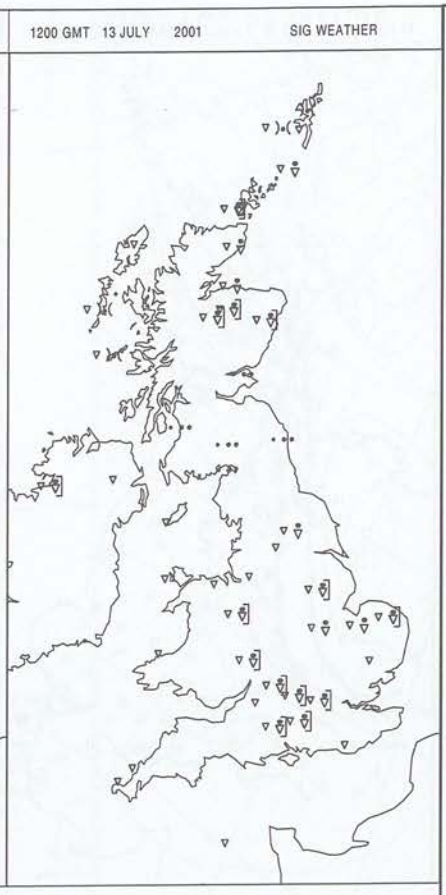

Summary of UK Weather for Friday 13 July 2001.

Overnight, there were showers across Wales, southwest England, Northern Ireland and central and southern parts of Scotland. Elsewhere it was largely dry with some clear spells.

For England and Wales the showers became more widespread during the morning, and were heavy and thundery in places, especially during the course of the afternoon. The showers across northern England, and also north Wales late in the day, were generally lighter.

Northern Ireland saw very few showers and had a generally bright day. The southern half of Scotland had a wet day with showers or longer spells of rain. Further north, whilst there were some showers, they were not as extensive as further south.

By the evening, most of the shower activity was confined to southern England, south Wales and southern and eastern Scotland.

It was generally rather cool or cool, although for parts of southeast England the temperatures were close to normal.

EXTREMES

Highest Maximum:
22.2 Heathrow, Greater London
Lowest Maximum:
10.4 Sella Ness, Shetland
Lowest Minimum:
6.3 Loch Glascarnoch, Ross & Cromarty
Lowest Grass Minimum:
4.5 Redhill, Surrey
Most Rain:
15.8 Larkhill, Wiltshire
Most Sun:
10.6 St Mawgan, Cornwall

Crown Copyright 2001, All Rights Reserved

Friday 13 July 2001

DAILY CLIMATE **DATA**

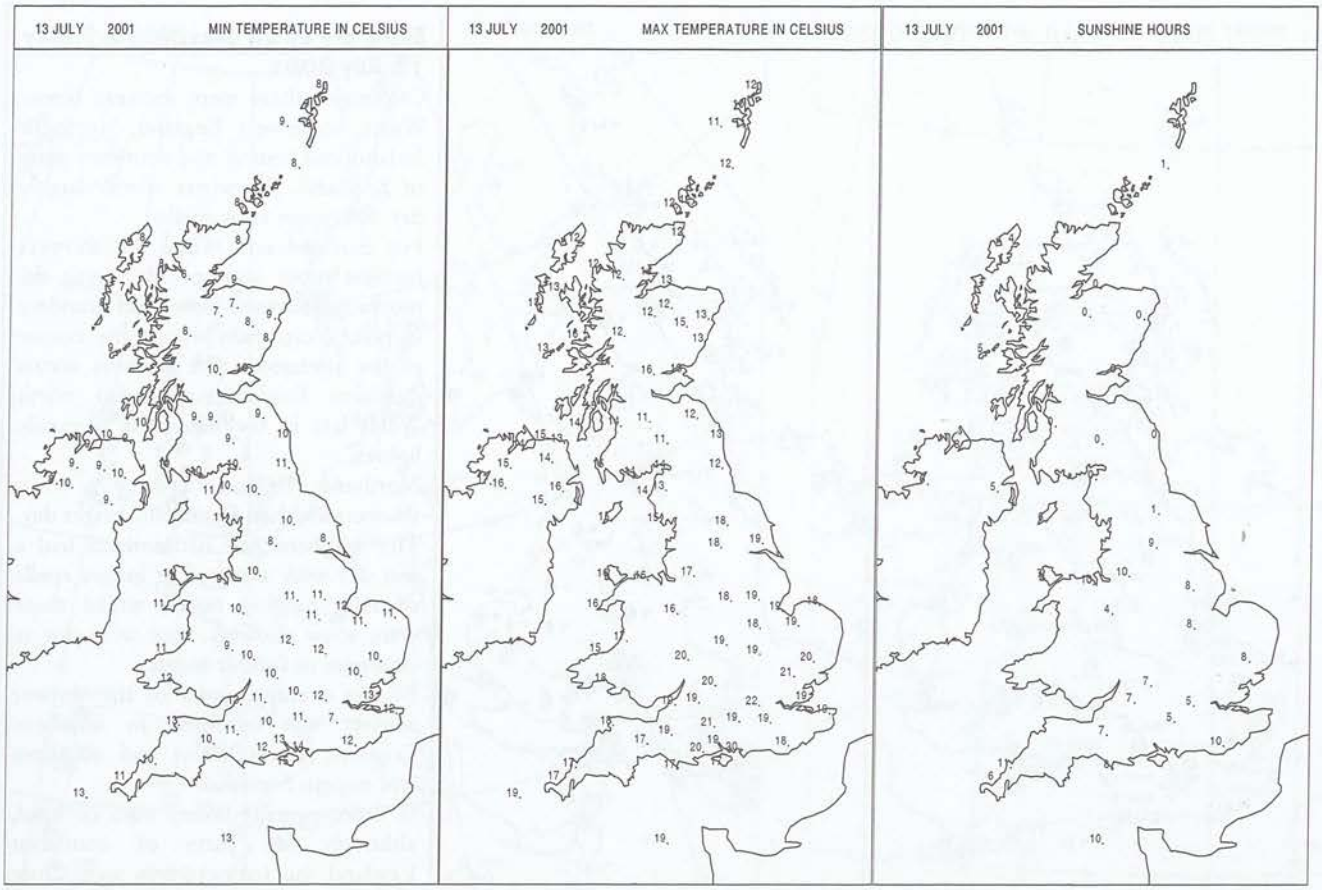

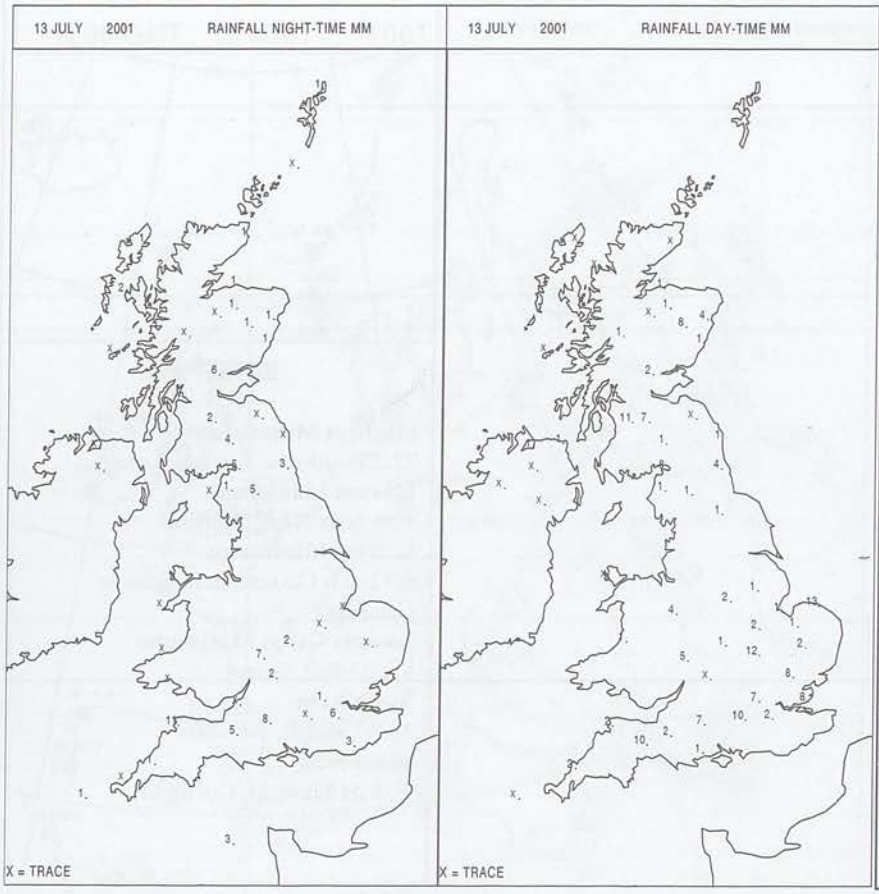

DAILY
WEATHER
SUMMARY

NO SNOW

Crown Copyright 2001, All Rights Reserved

DAILY WEATHER SUMMARY

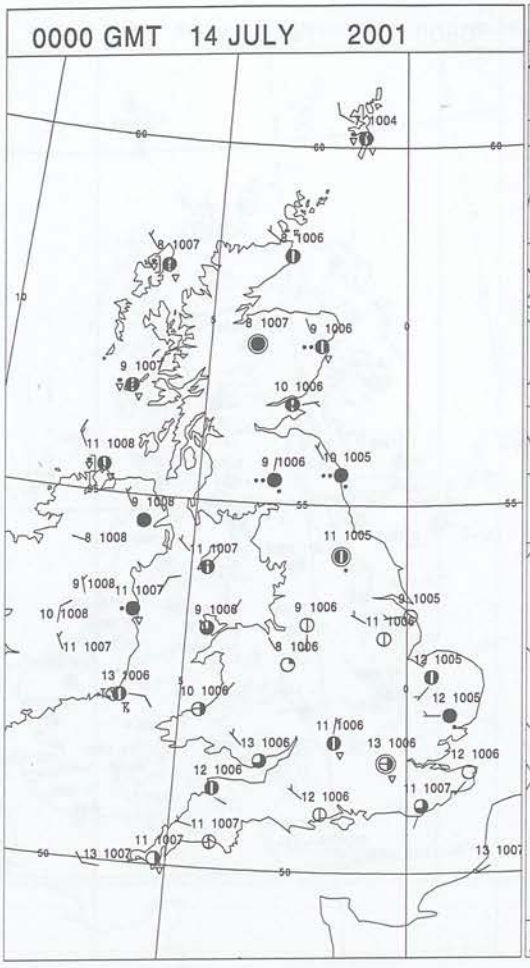

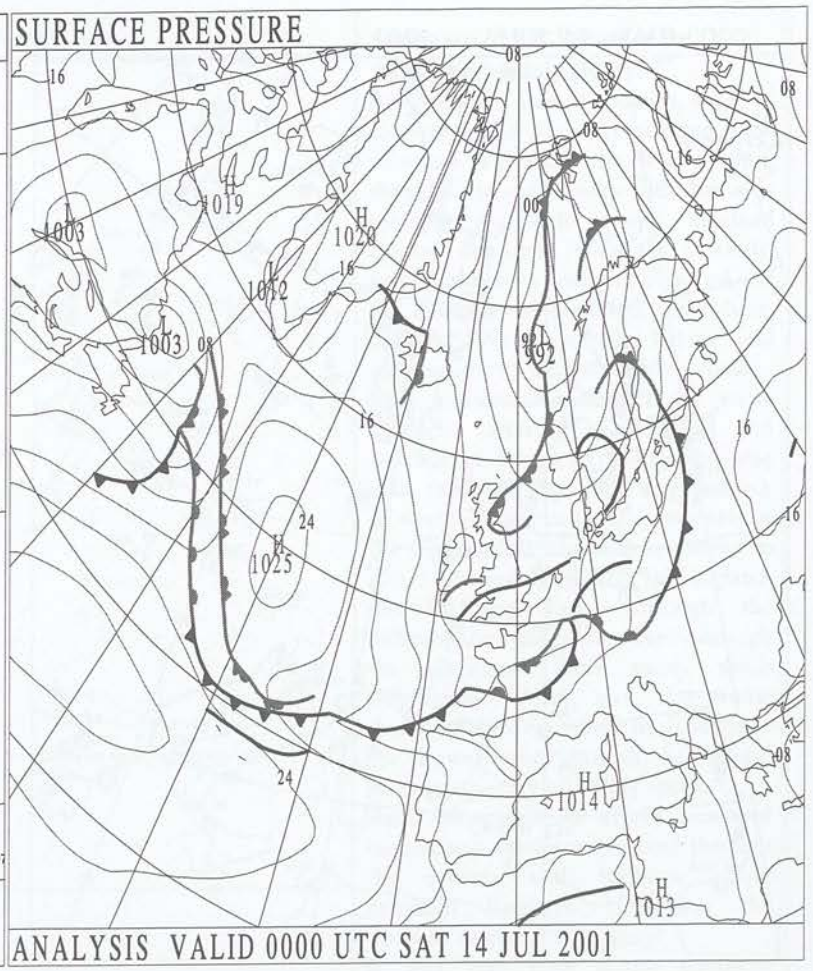

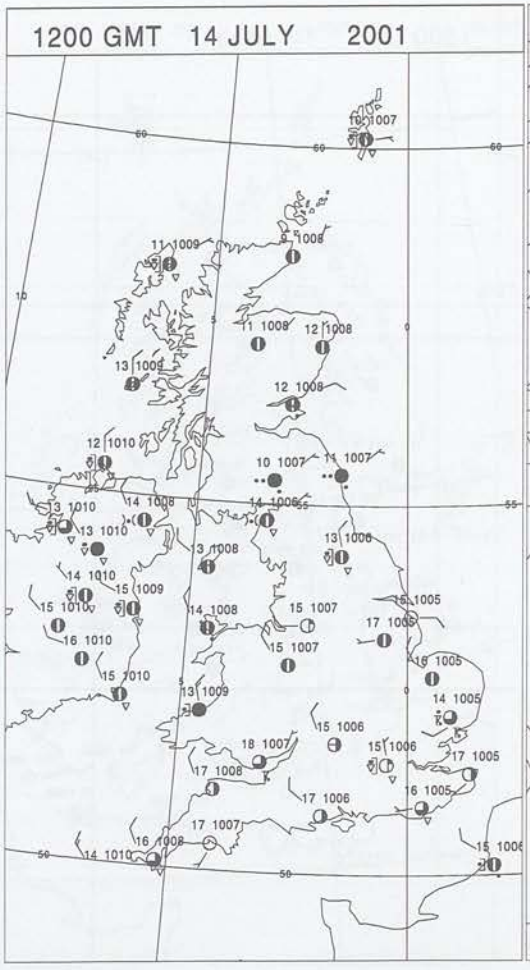

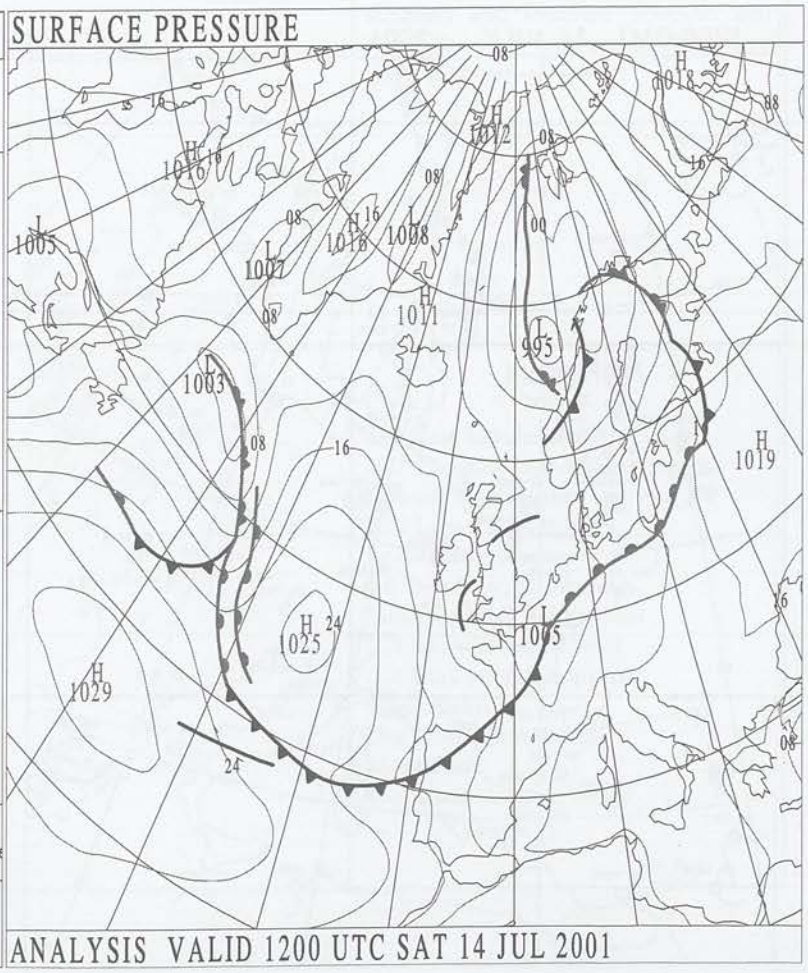

Crown Copyright 2001, All Rights Reserved

SURFACE REPORTS

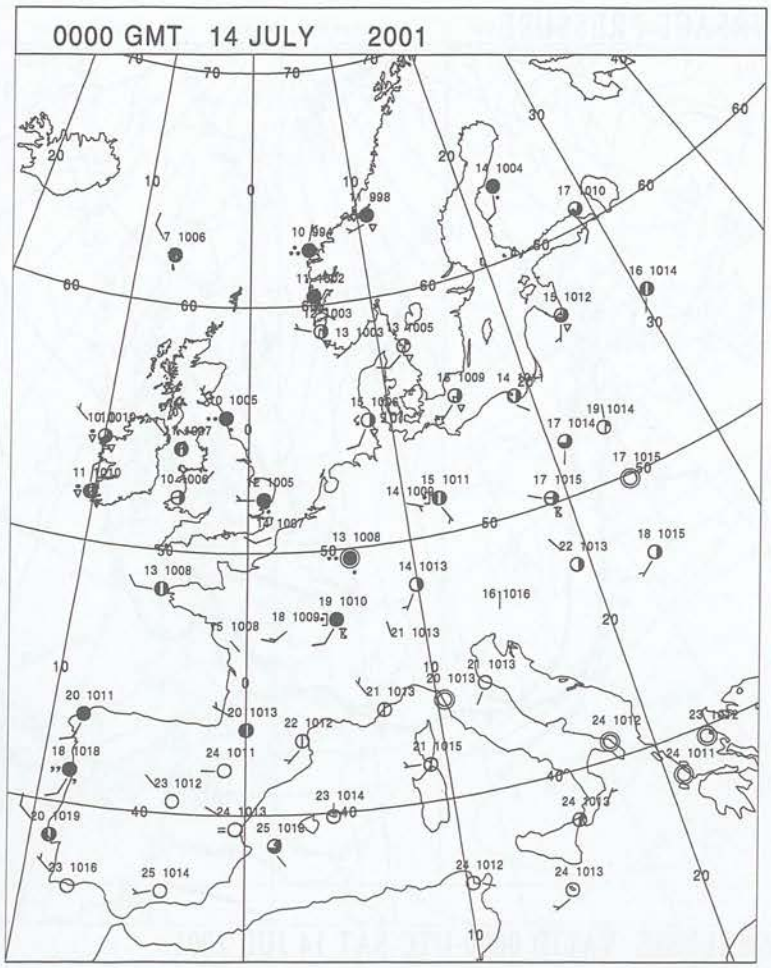

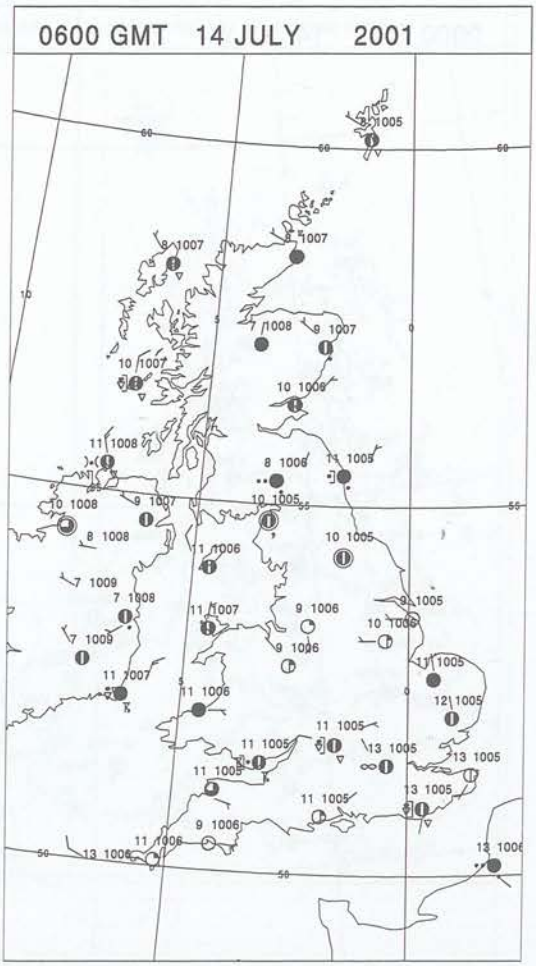

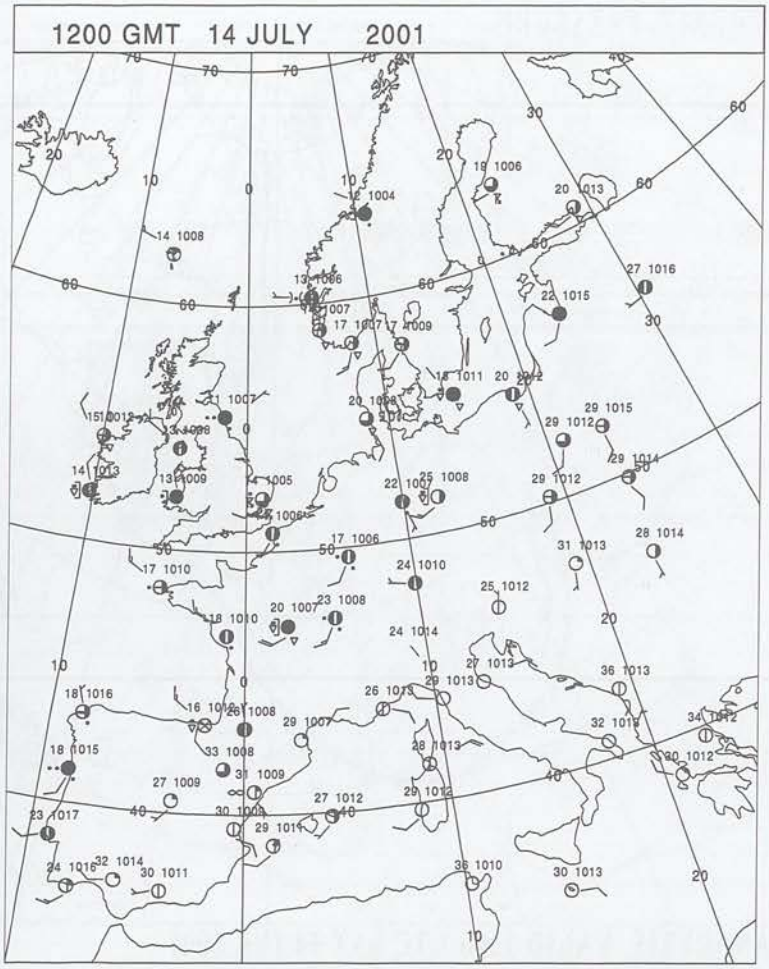

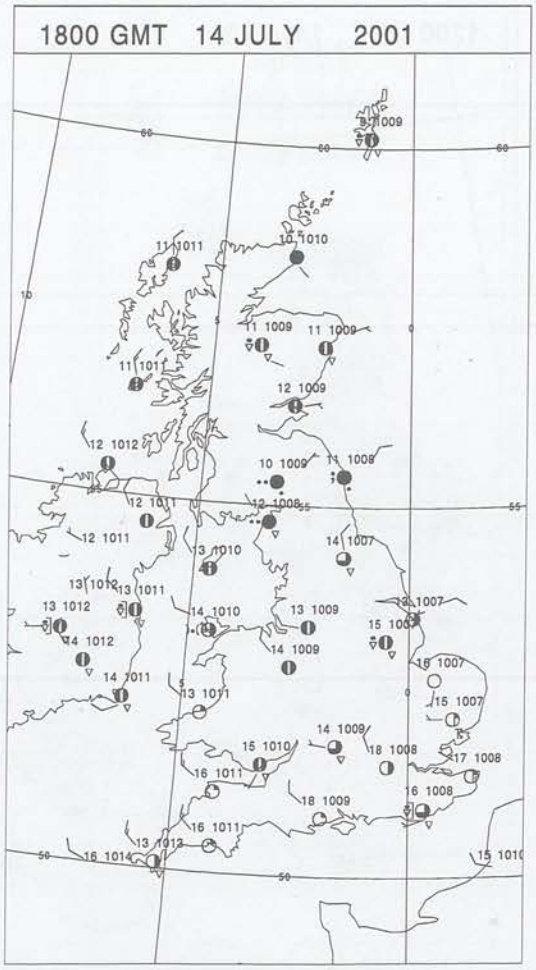

Crown Copyright 2001, All Rights Reserved

SIGNIFICANT WEATHER

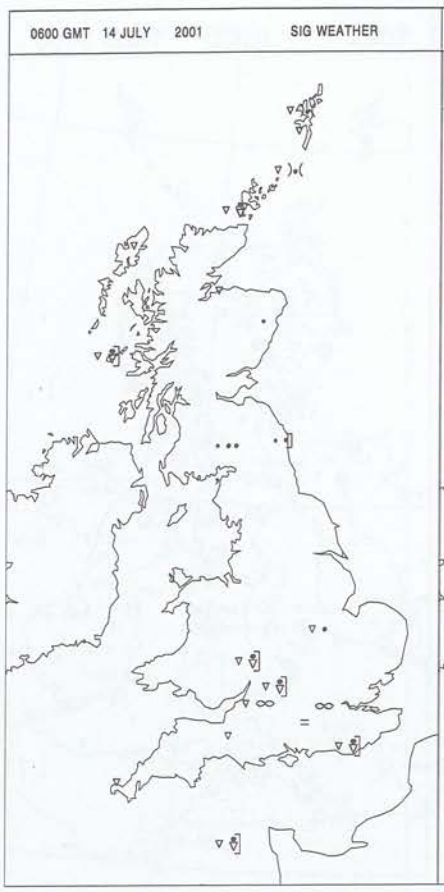

Summary of UK Weather for Saturday 14 July 2001.

An organised area of showers, some of the heavy and thundery affected parts of south Wales and the West country through the early hours with that area moving eastwards across England through the night. It was also a cloudy, wet night across northern England and the borders of Scotland. Elsewhere, showers were generally lighter and more scattered with some clear spells.

Rain continued to affect the more northern counties of England and borders of Scotland through the day with that rain extending across much of southern Scotland and into parts of the Central Belt. Showers continued to affect the southern half of England, frequent and heavy through the morning but more scattered through the afternoon with sunny spells developing. There was also some thundery showers mixed in. Elsewhere the showers were generally lighter and more scattered with sunny spells.

Rain continued to affect parts of central and southern Scotland through the evening with showers across northern England. Elsewhere the showers began to fade away.

It was very cool across northern England and southern Scotland and generally rather cool across the rest of the UK.

EXTREMES

Highest Maximum:
20.7 Thorney Island, West Sussex
Lowest Maximum:
10.6 Lerwick, Shetland
Lowest Minimum:
4.6 Shawbury, Shropshire
Lowest Grass Minimum:
-1.4 Moel-Y-Crio, Clwyd
-1.4 Shawbury, Shropshire
Most Rain:
15.6 Honington, Suffolk
Most Sun:
14.5 Jersey Airport, Jersey

Crown Copyright 2001, All Rights Reserved

Saturday 14 July 2001

DAILY CLIMATE DATA

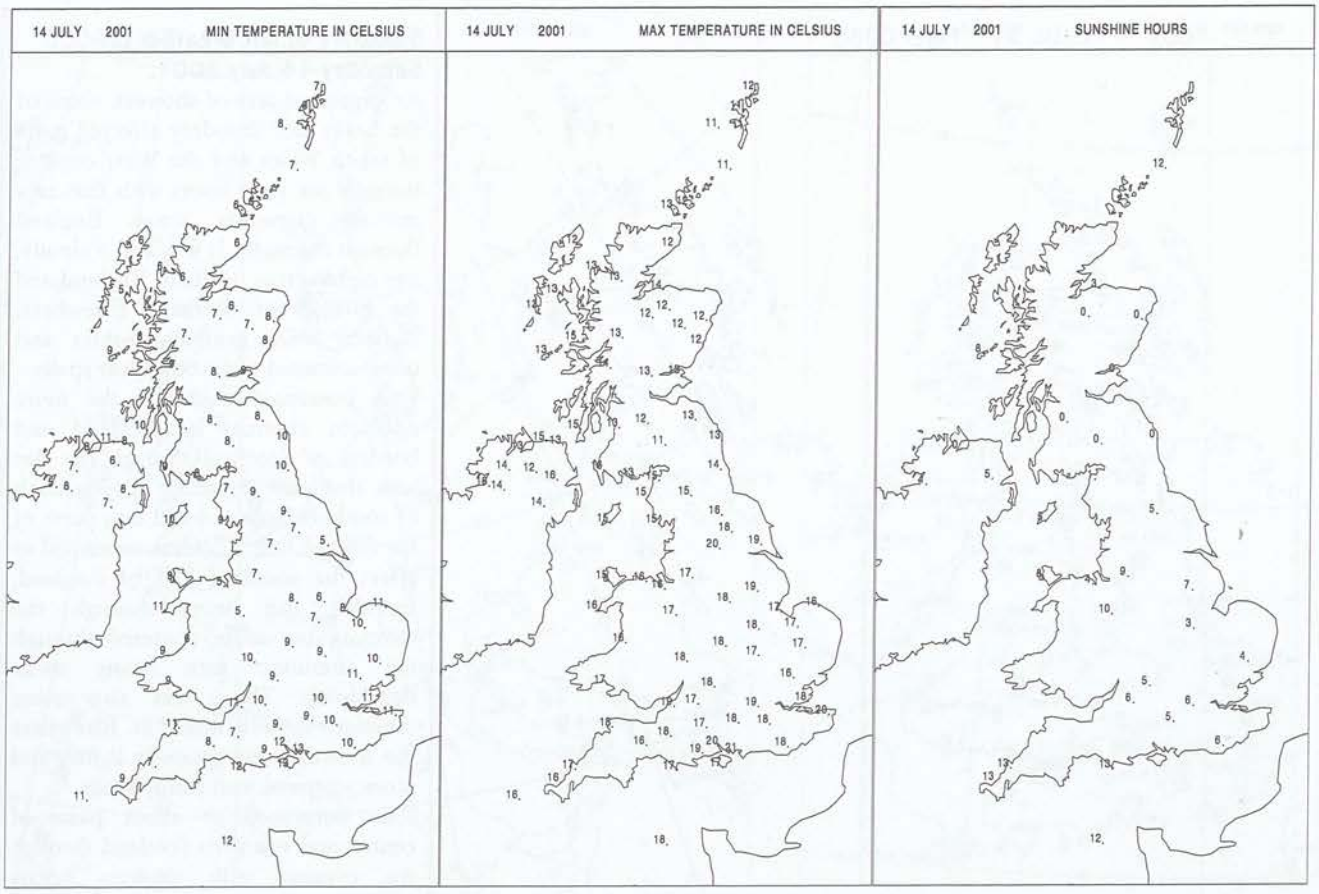

DAILY WEATHER SUMMARY

NO SNOW

Crown Copyright 2001, All Rights Reserved

DAILY WEATHER SUMMARY

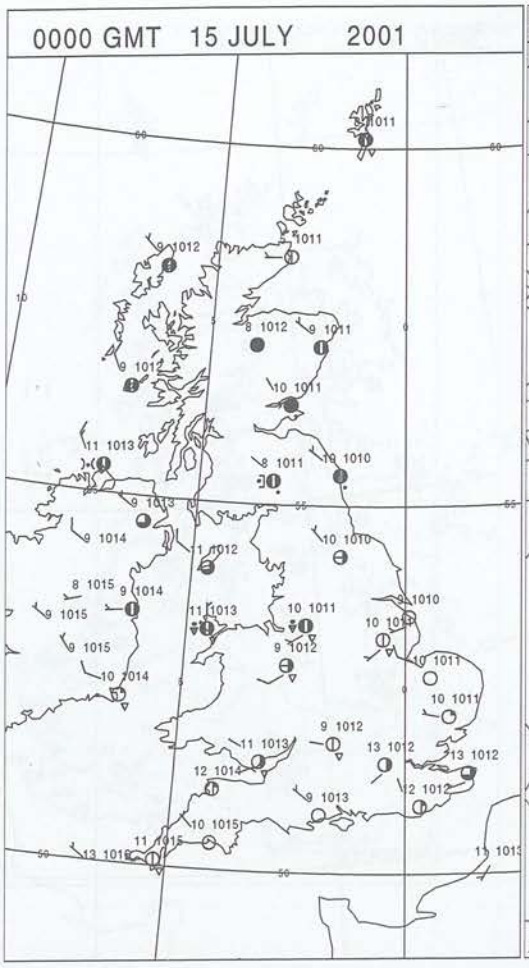



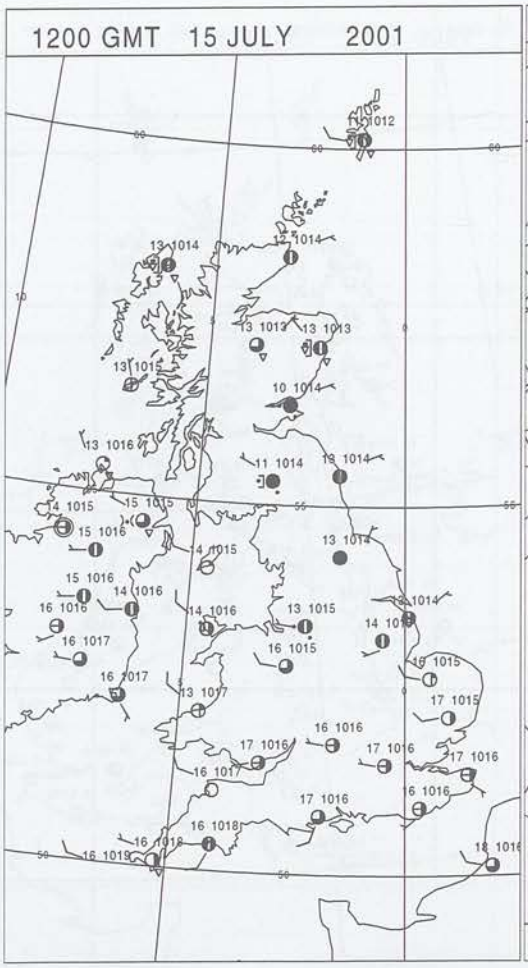

Crown Copyright 2001, All Rights Reserved

SURFACE REPORTS

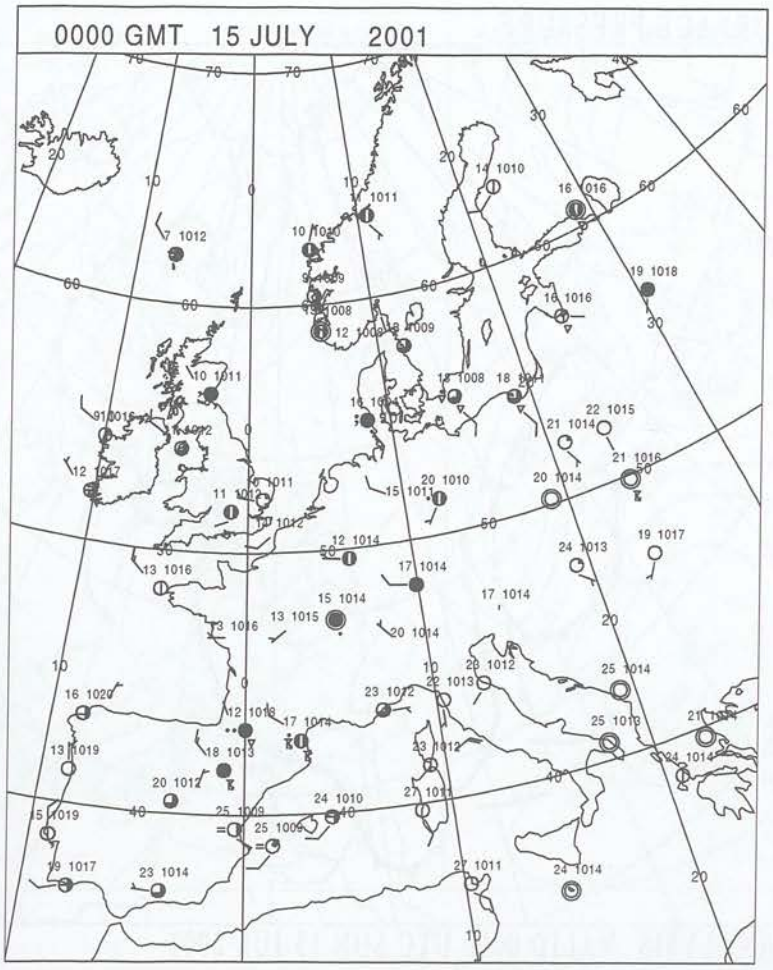

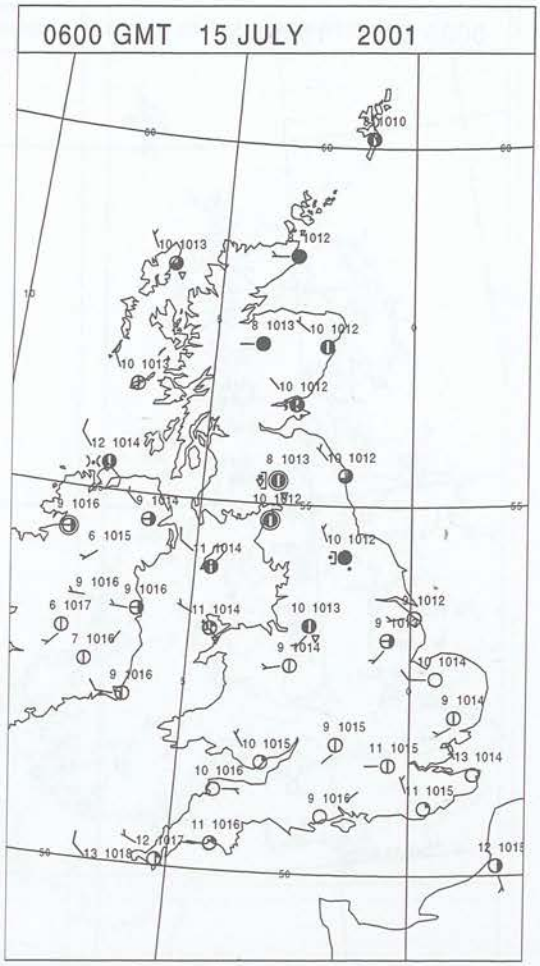

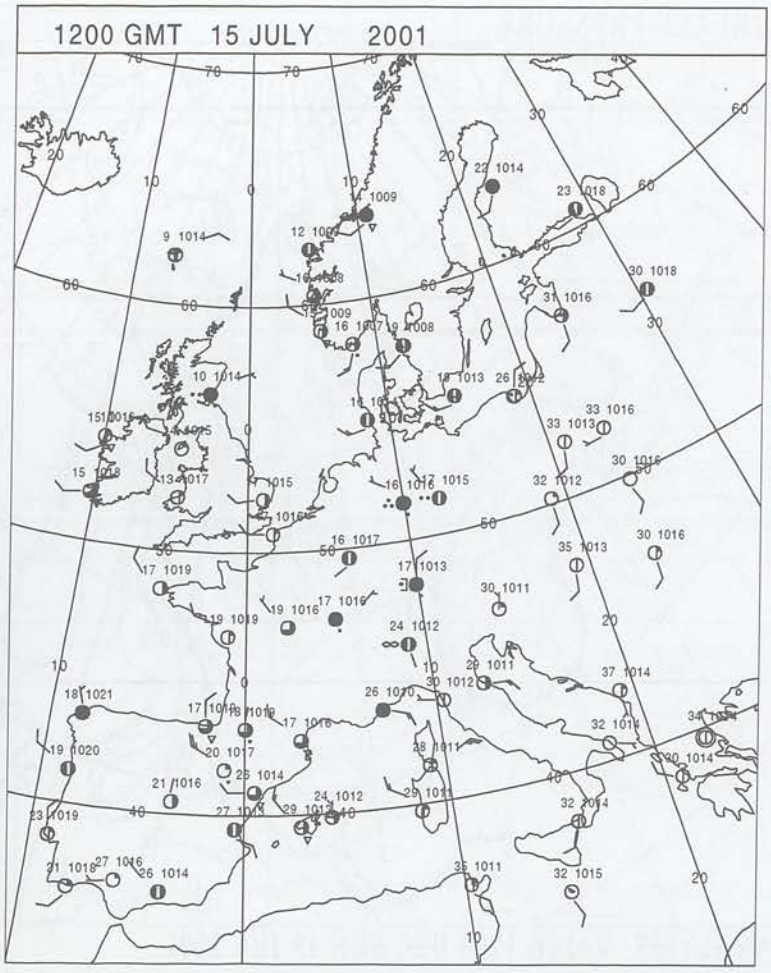

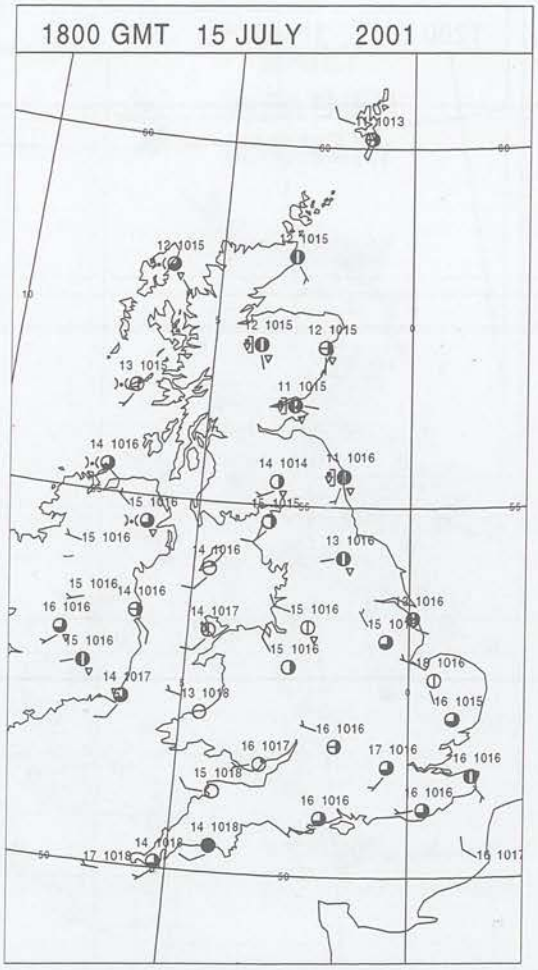

Crown Copyright 2001, All Rights Reserved

SIGNIFICANT WEATHER

Summary of UK Weather for Sunday 15 July 2001.

It was a rather cloudy night across northern England and southern Scotland with outbreaks of showery rain, locally heavy at times. Elsewhere, apart from a few light showers most places had a dry night with broken cloud. There were some long clear periods across the southern half of England and Wales. During the morning the showery rain became reinvigorated across northern England and eastern Scotland. At the same time drier weather edged across southwest Scotland, with that drier weather reaching northwest England during the afternoon. Showers developed across Northern Ireland but elsewhere apart from a few scattered mainly light showers it was a largely dry day. There were some good sunny spells, particularly across southern counties of England.

During the evening the showery rain across northeast England and eastern Scotland began to peter-out and edge away eastwards. Showers continued to affect Northern Ireland but elsewhere they became increasingly isolated and largely died away.

Temperatures were locally close to normal across parts of southern England. However, generally it was rather cool across the UK and very cool across parts of northeast England and southeast Scotland.

EXTREMES

Highest Maximum:
19.8 Heathrow, Greater London
19.8 Marham, Norfolk
Lowest Maximum:
11.3 Foula, Shetland
Lowest Minimum:
3.6 Redhill, Surrey
Lowest Grass Minimum:
-0.8 Hurn, Dorset
Most Rain:
15.4 Warcop Range, Cumbria
Most Sun:
14.7 Moel-Y-Crio, Clwyd

Crown Copyright 2001, All Rights Reserved

Sunday 15 July 2001

DAILY CLIMATE DATA

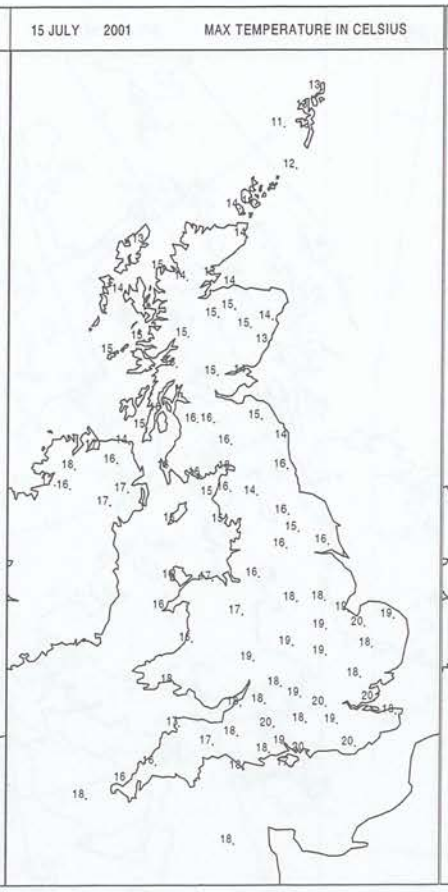

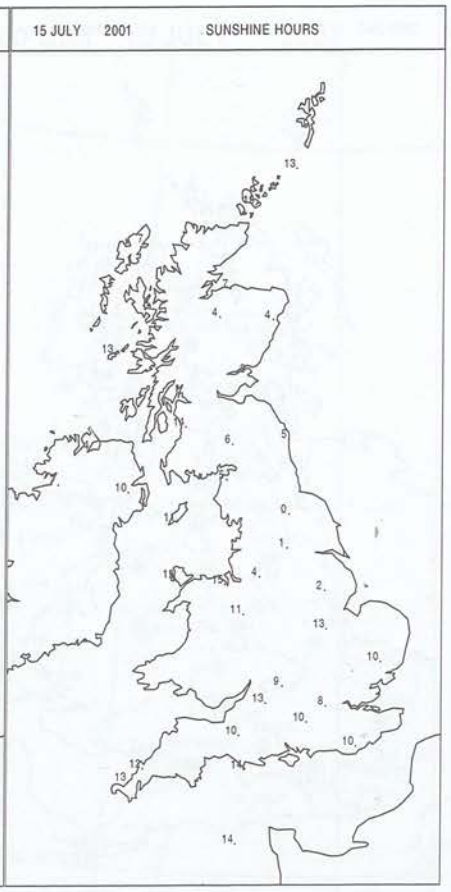

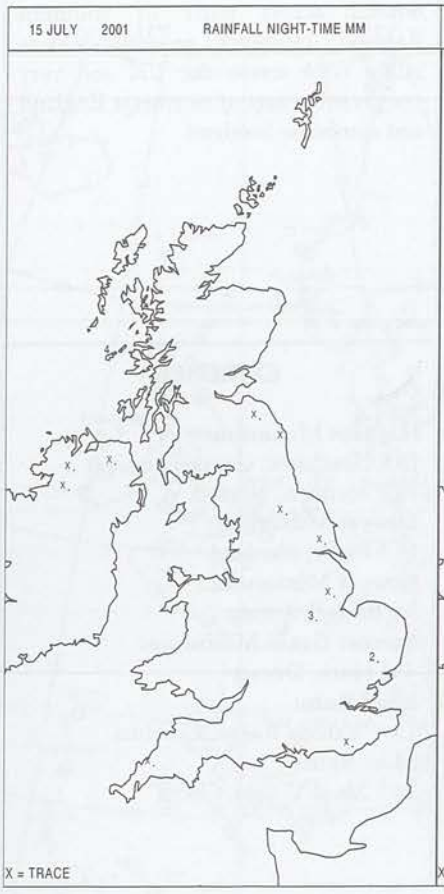

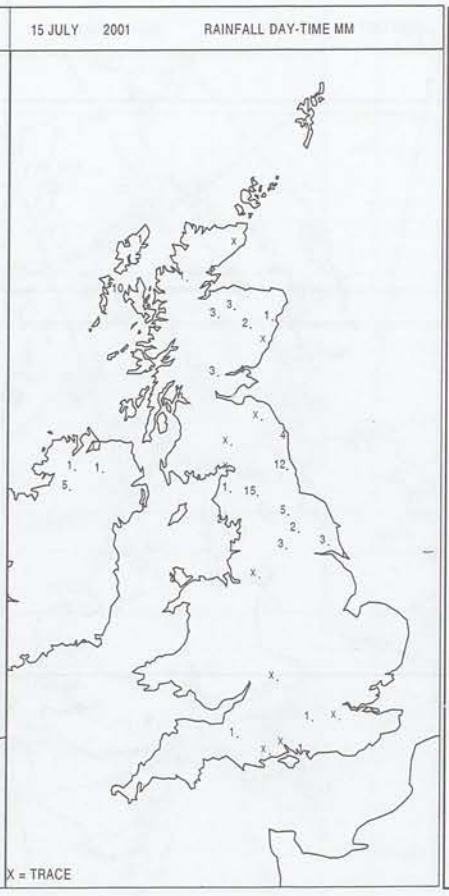

DAILY WEATHER SUMMARY

NO SNOW

Crown Copyright 2001, All Rights Reserved

DAILY WEATHER SUMMARY

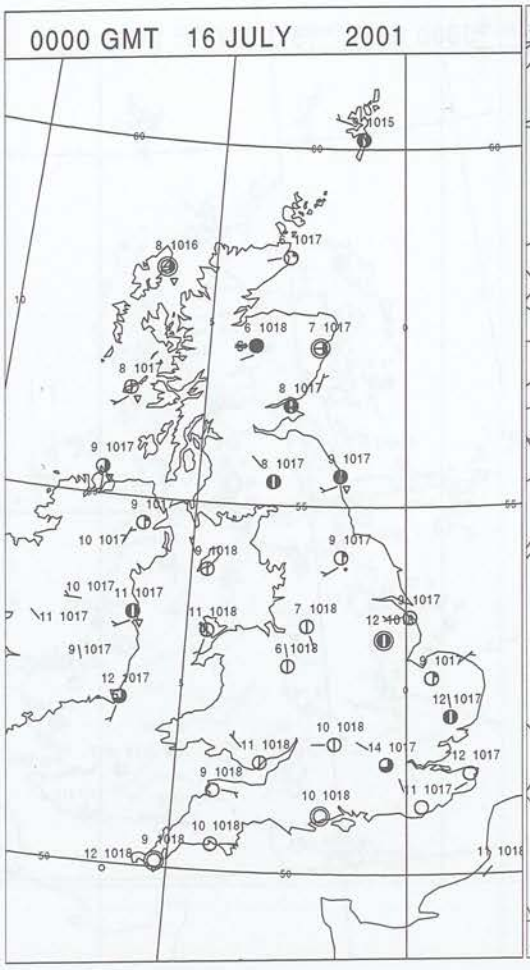



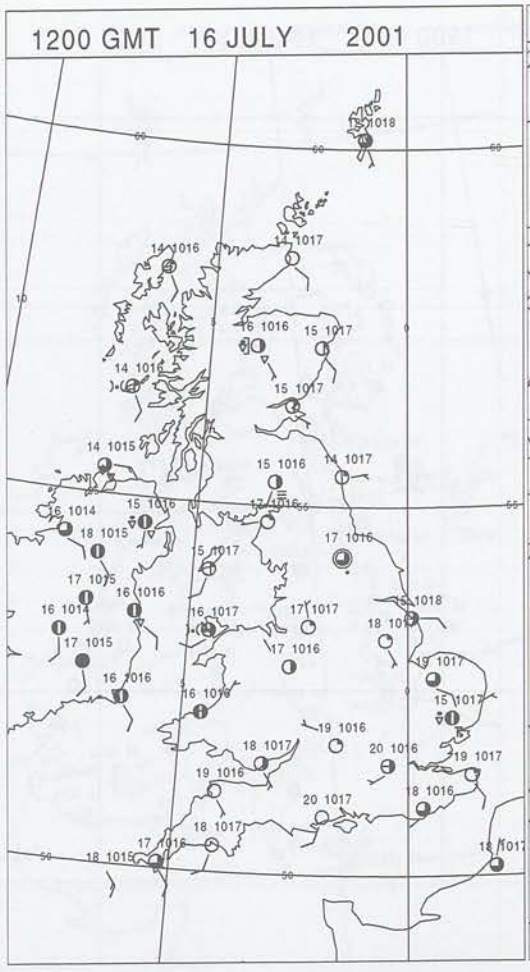



Crown Copyright 2001, All Rights Reserved

SURFACE REPORTS

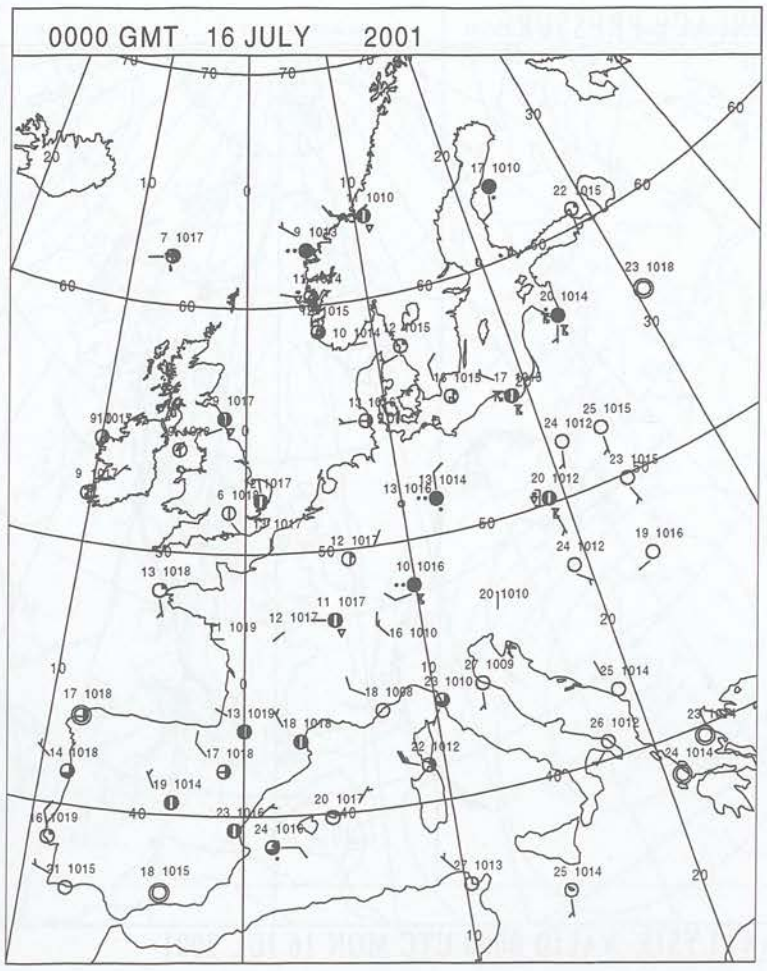

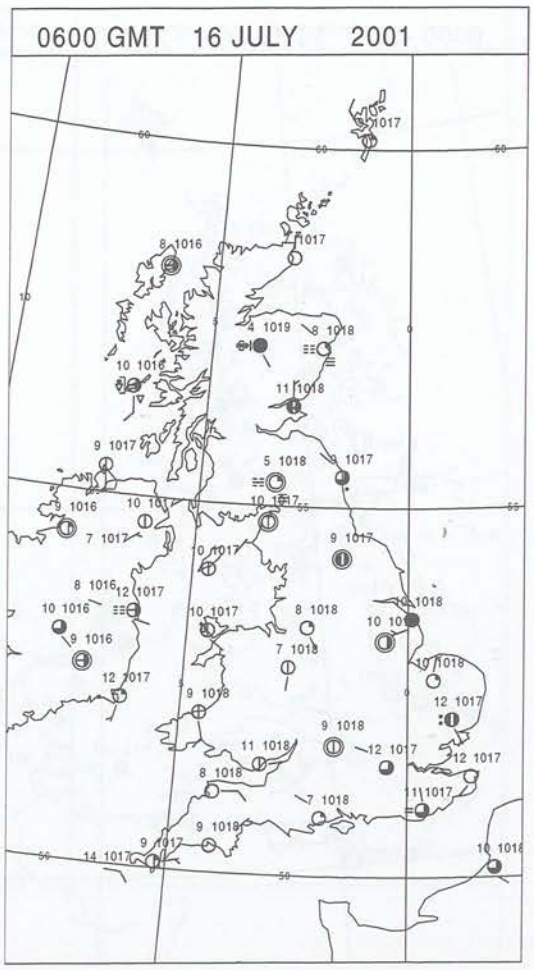

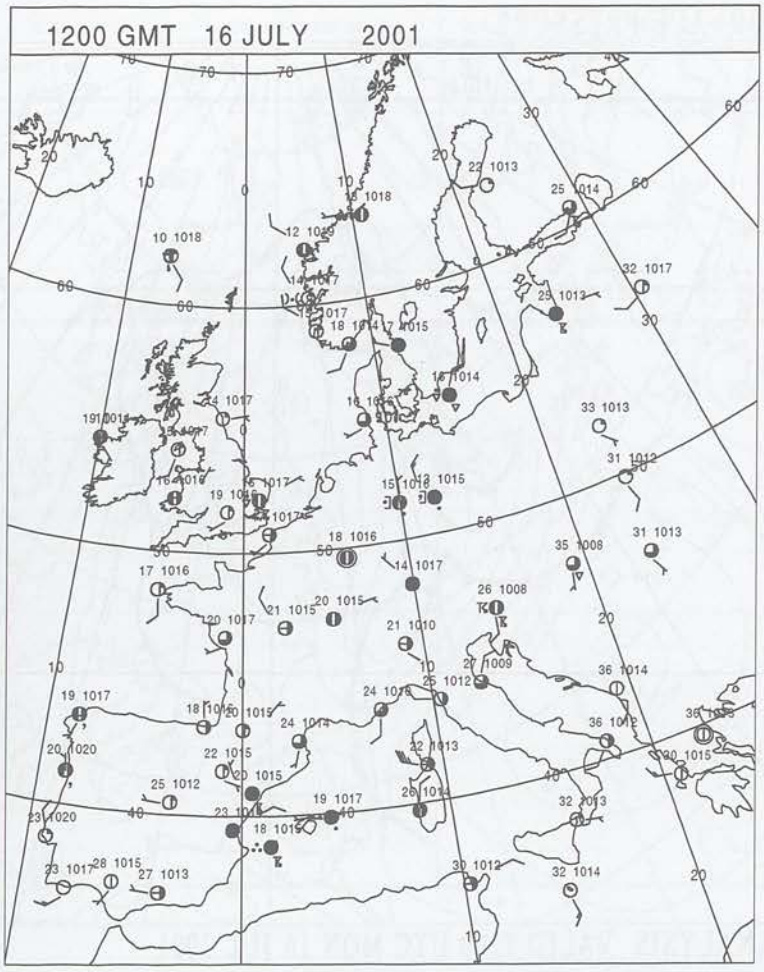

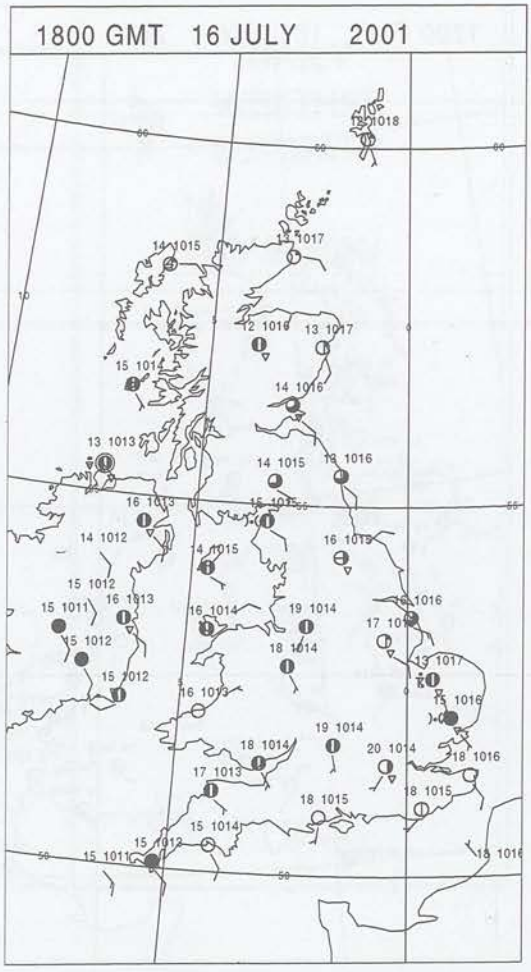

Crown Copyright 2001, All Rights Reserved

SIGNIFICANT WEATHER

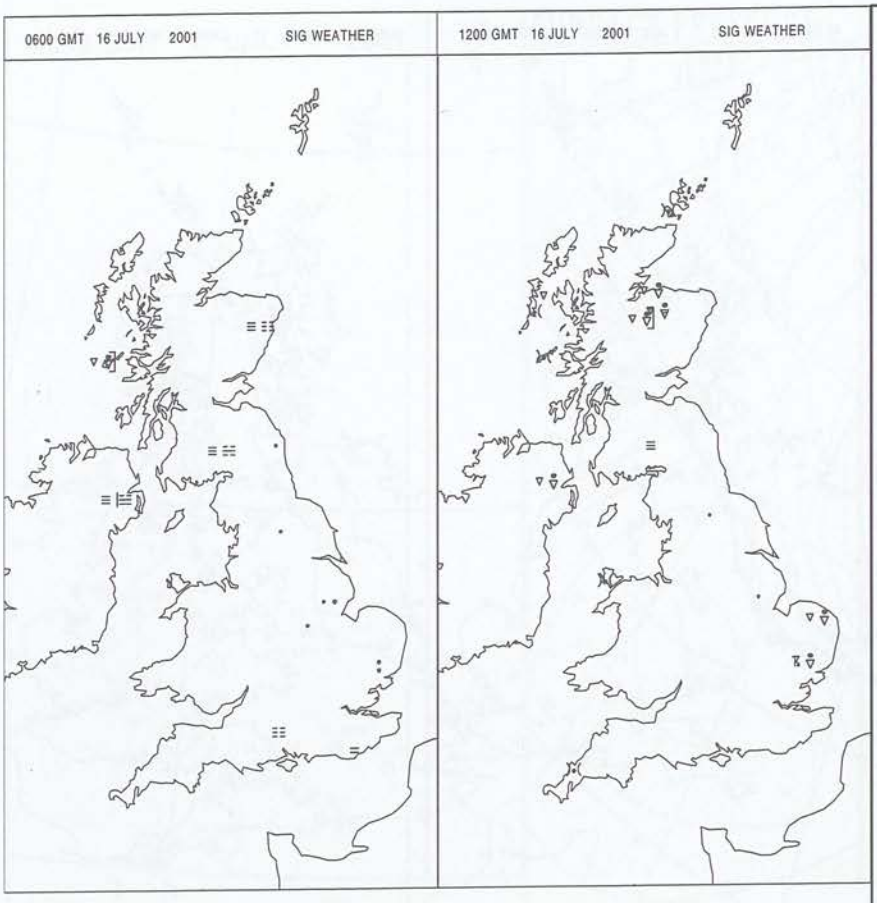

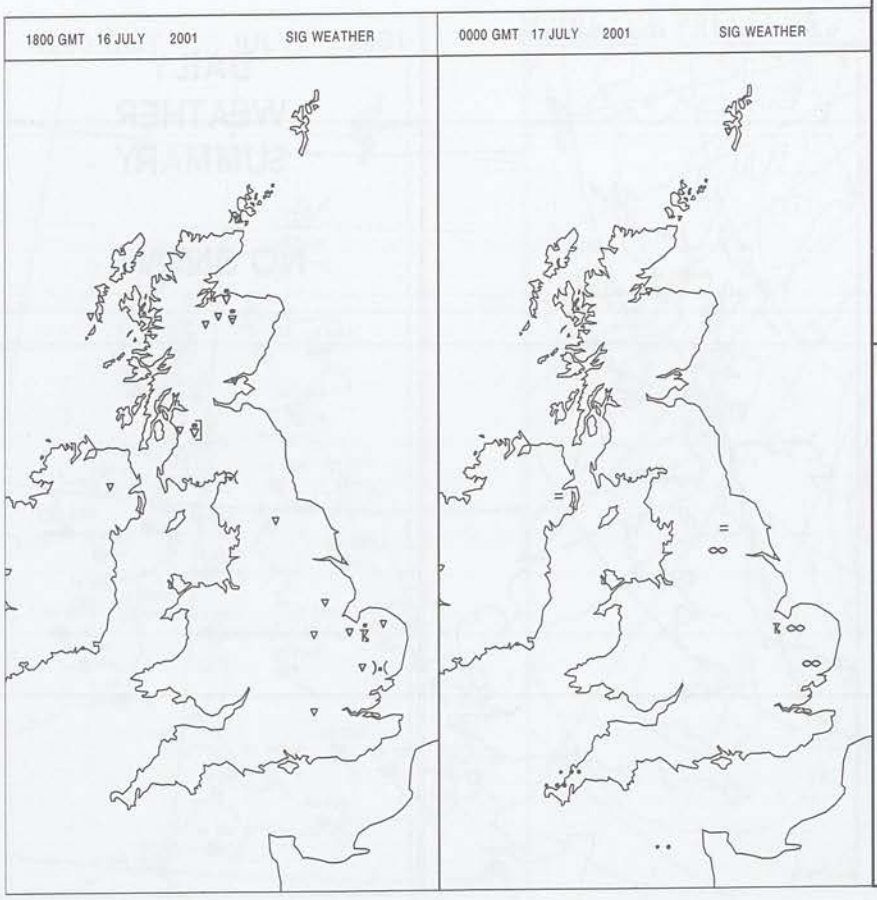

Summary of UK Weather for Monday 16 July 2001.

The day started dry almost everywhere. Outbreaks of showery rain broke out inland from The Wash before dawn, not long afterwards further showery rain formed in situ over the Home Counties.

During the morning showers started to fall in the Hebrides, these became fairly widespread across northern Scotland through the morning. Further showers erupted in Northern Ireland and northeast England towards midday. The showery rain in the south petered out for a time only to re-emerge for a time over East Anglia before midday.

In the afternoon showers kept peppering northern England, Northern Ireland and much of Scotland. Another area of heavy showers formed in Essex and East Anglia mid to late afternoon. Lightning was reported.

The evening saw the showers in East Anglia persist for a time, further lightning being detected. The showers in the north also become few and farther between. An area of rain spread into Cornwall from the southwest late on.

Temperatures were generally slightly below normal, though rather cool along parts of the east coast.

EXTREMES

Highest Maximum:
22.3 Heathrow, Greater London
Lowest Maximum:
12.7 Foula, Shetland
Lowest Minimum:
1.2 Dalmally, Argyll (In Strathcly
Lowest Grass Minimum:
-3.8 Moel-Y-Crio, Clwyd
-3.8 Shawbury, Shropshire
Most Rain:
15.2 Honington, Suffolk
Most Sun:
15.5 Fair Isle, Shetland

Crown Copyright 2001, All Rights Reserved

Monday 16 July 2001

DAILY CLIMATE DATA

16 JULY 2001 MIN TEMPERATURE IN CELSIUS

16 JULY 2001 MAX TEMPERATURE IN CELSIUS

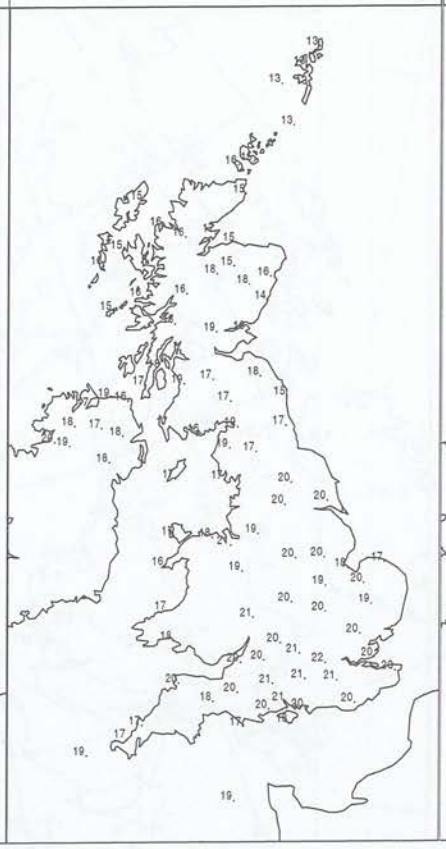

16 JULY 2001 SUNSHINE HOURS

16 JULY 2001 RAINFALL NIGHT-TIME MM

X = TRACE

16 JULY 2001 RAINFALL DAY-TIME MM

X = TRACE

DAILY
WEATHER
SUMMARY

NO SNOW

Crown Copyright 2001, All Rights Reserved

DAILY WEATHER SUMMARY

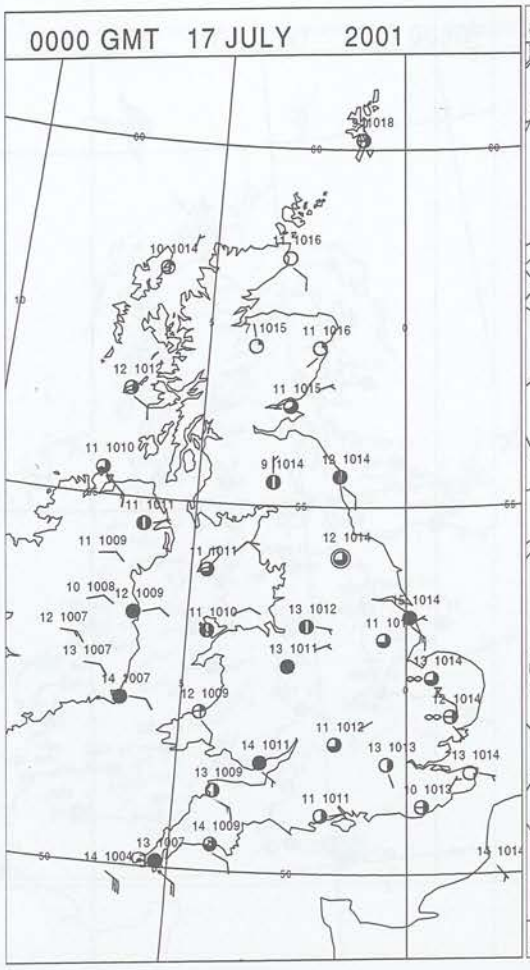

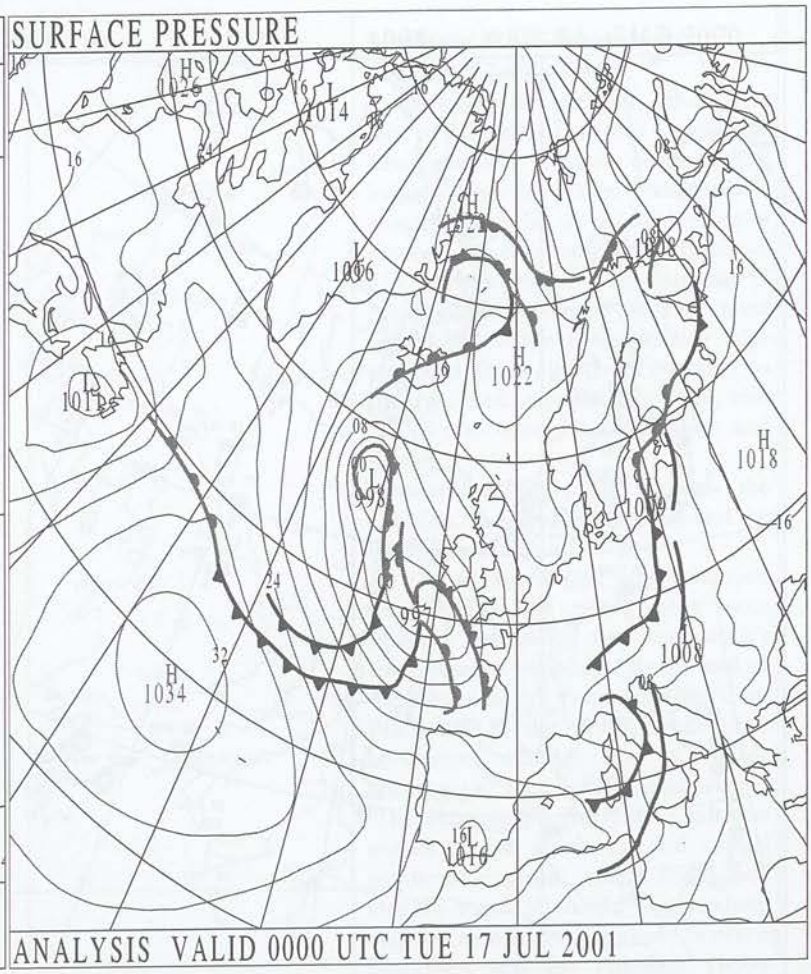

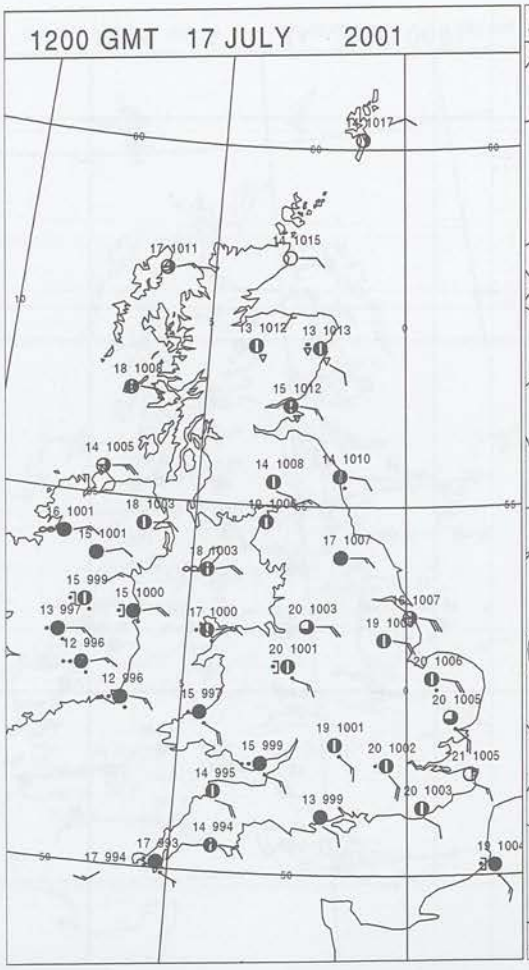

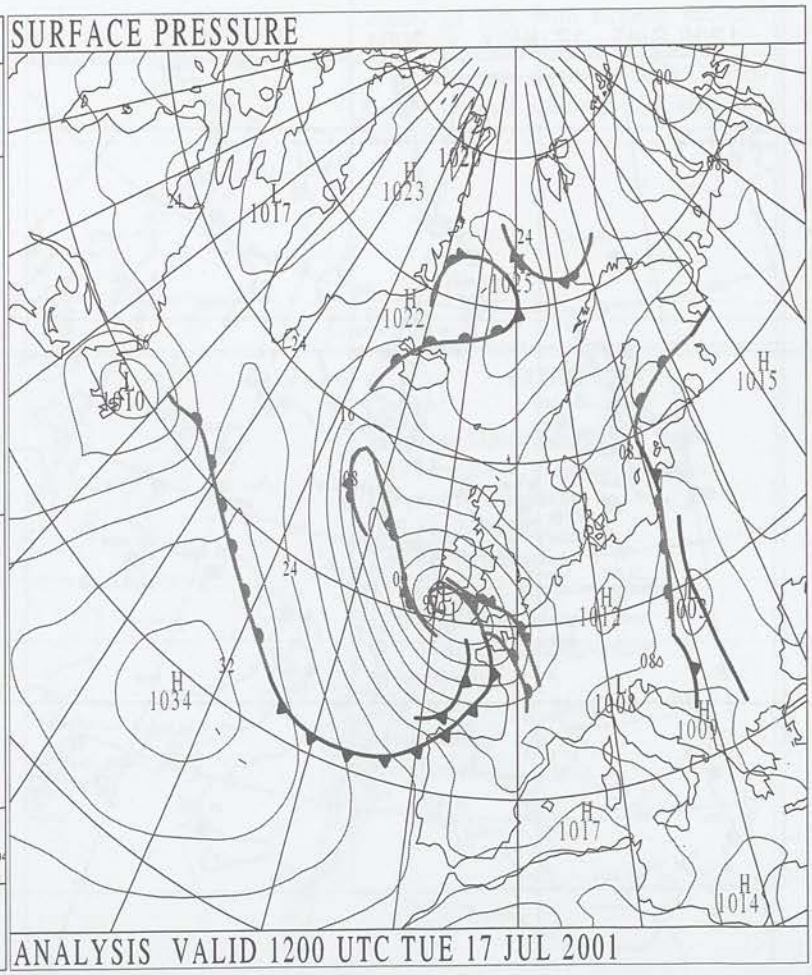

Crown Copyright 2001, All Rights Reserved

SURFACE REPORTS

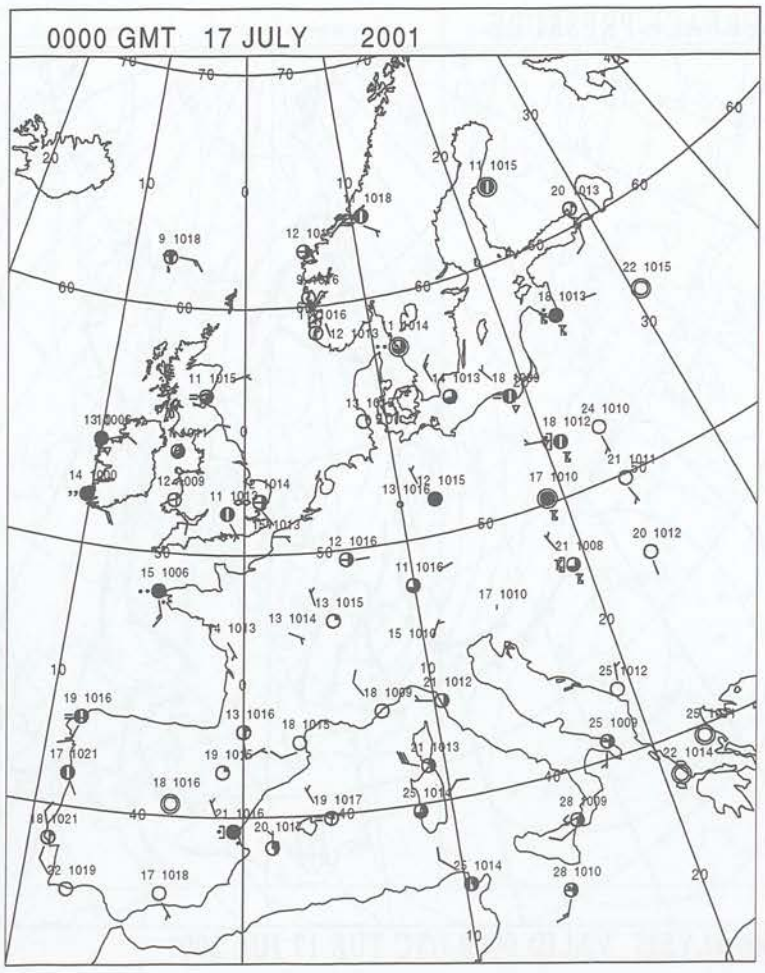

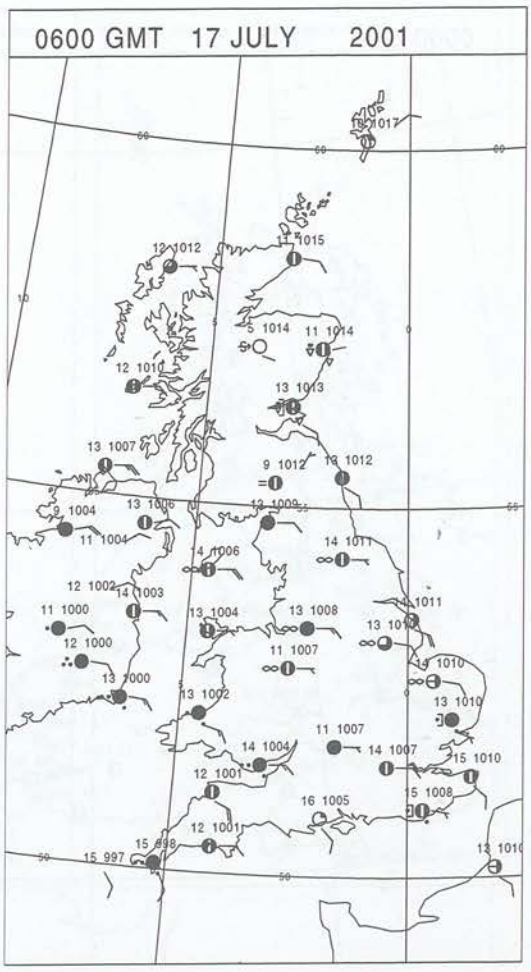

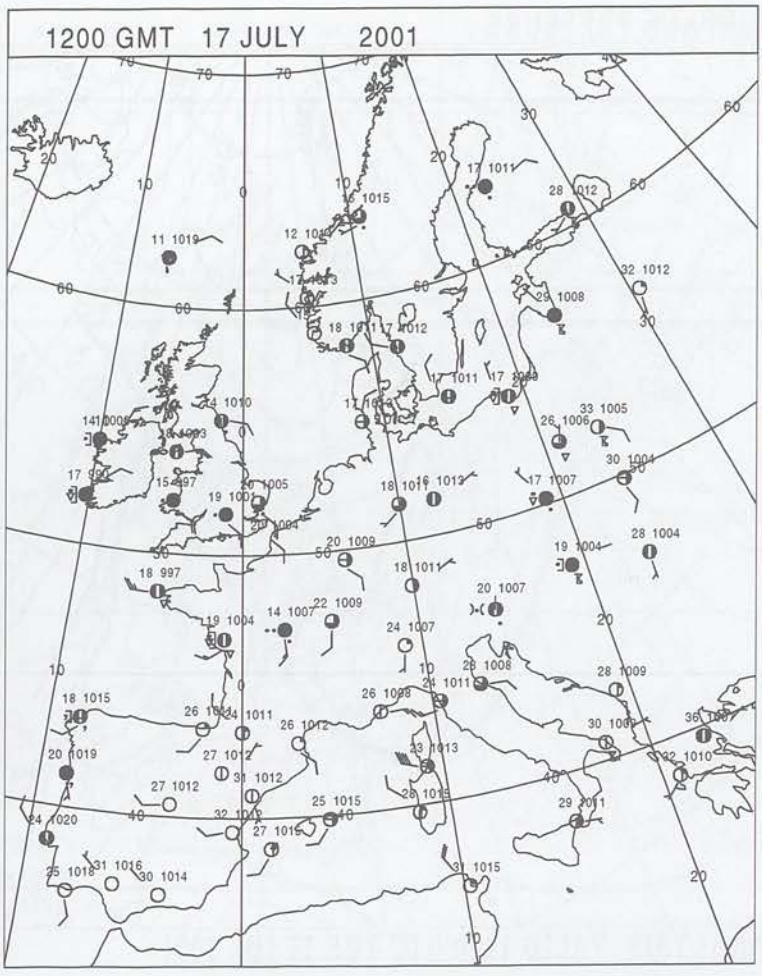

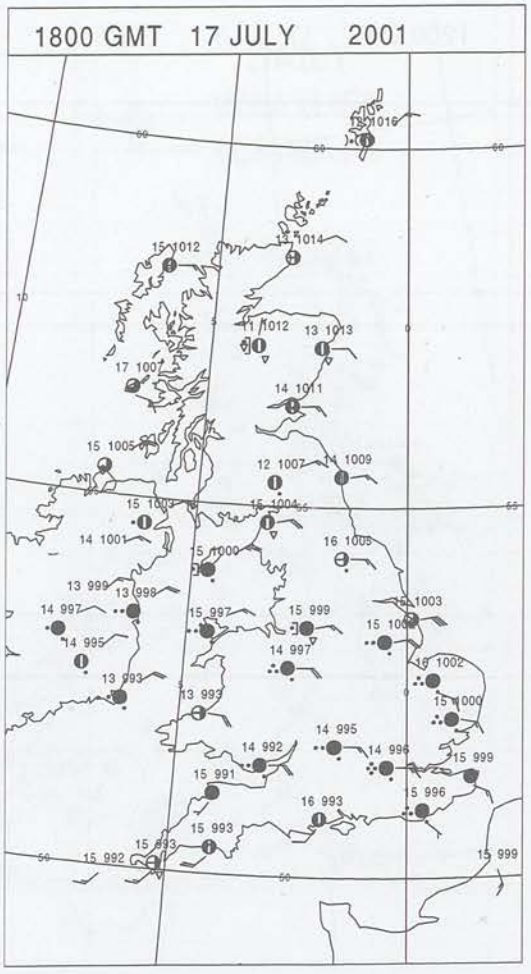

Crown Copyright 2001, All Rights Reserved

SIGNIFICANT WEATHER

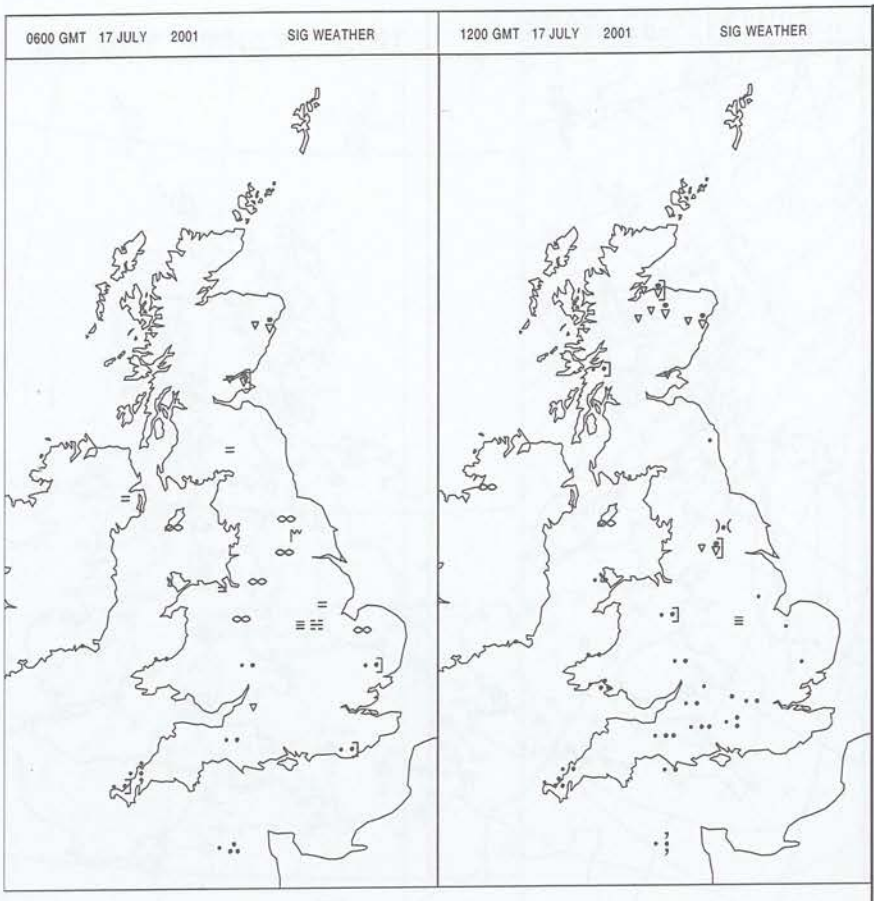

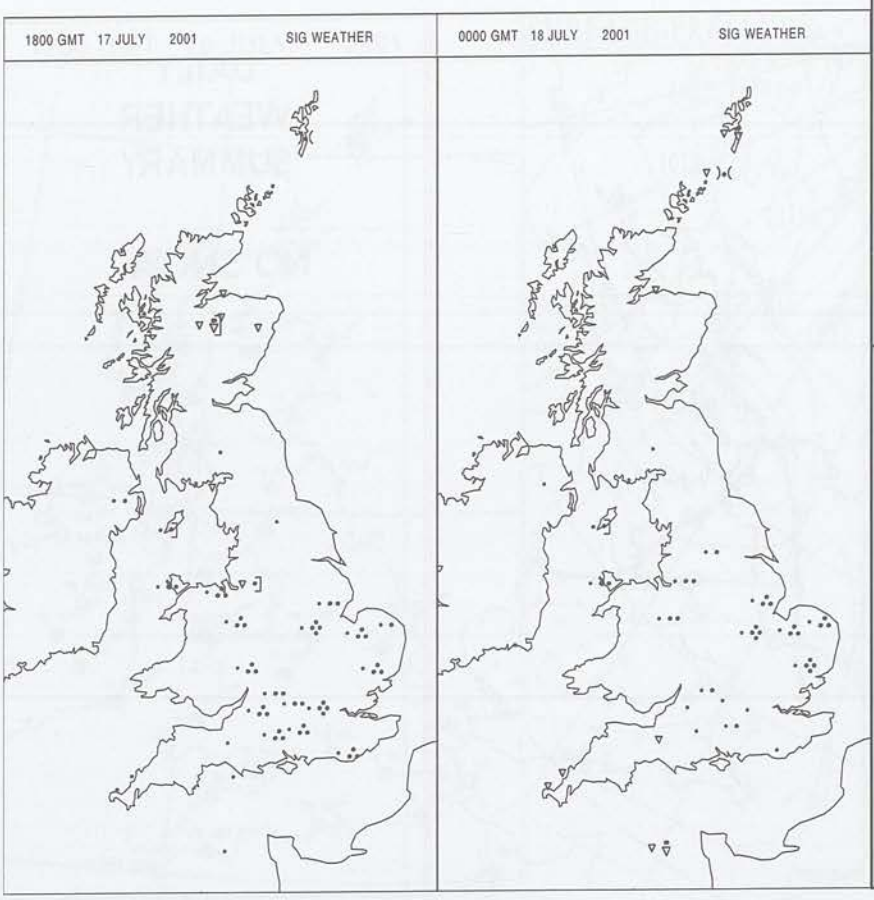

Summary of UK Weather for Tuesday 17 July 2001.

It was largely dry early on, although an area of rain, already across Cornwall at first, gradually moved northeast, its leading edge lay from Fishguard to Bournemouth by dawn. Heavy bursts showed up over southwest England. The odd shower fell in Lincolnshire.

During the morning the rain band advanced northeast, the leading edge stretched from Blaenau Ffestiniog to Beachy Head. Areas of very heavy rain fell across southwest England and Dorset.

Showers showed up around the Humber, in southeast Scotland and the Grampian Highlands.

In the afternoon the rain continued it's progress, the rain turning more showery, and locally very heavy on it's southwestern periphery. By the end of the afternoon it's front edge lay from Blackpool to the Wash, while drier conditions arrived into Cornwall. Showers still affected the Grampians.

The evening saw the drier conditions stretch across southwest and central southern England, south Wales and into the south Midlands. The northern edge became largely stationary between Blackpool and the Humber. Heavy bursts of rain, with isolated thunder, were still embedded within the rain.

Temperatures were generally slightly below normal although the Hebrides were warm.

EXTREMES

Highest Maximum:
21.8 Heathrow, Greater London
Lowest Maximum:
12.7 Foula, Shetland
Lowest Minimum:
1.9 Aviemore, Inverness-Shire
Lowest Grass Minimum:
-0.8 Aboyne, Aberdeenshire
Most Rain:
69.0 Weybourne, Norfolk
Most Sun:
15.7 Kirkwall, Orkney

Crown Copyright 2001, All Rights Reserved

Tuesday 17 July 2001

DAILY CLIMATE DATA

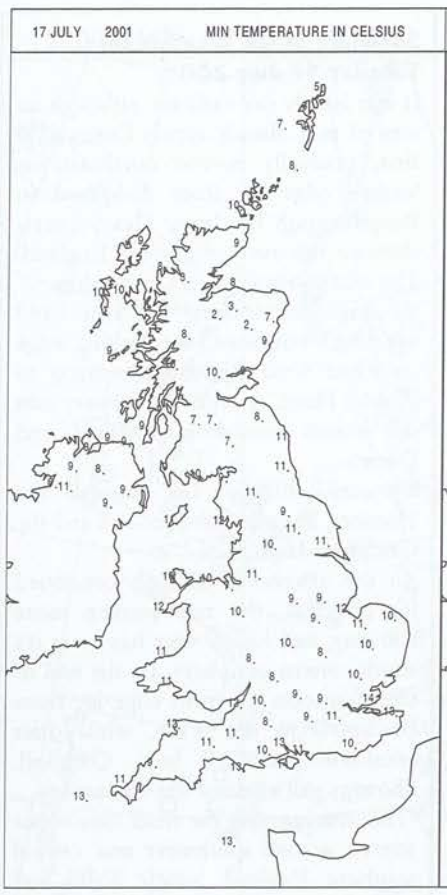

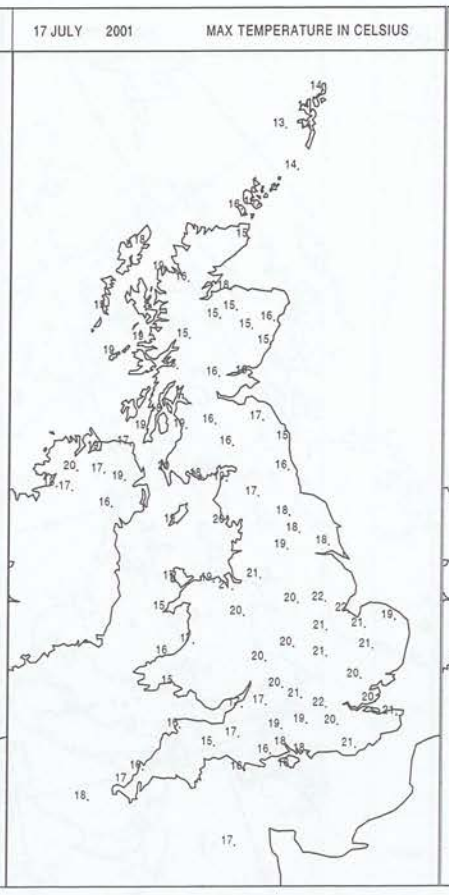

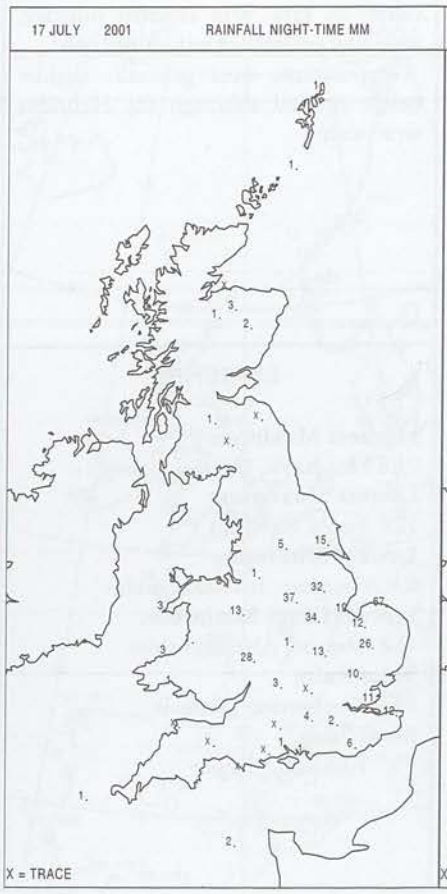

DAILY
WEATHER
SUMMARY

NO SNOW

Crown Copyright 2001, All Rights Reserved

DAILY WEATHER SUMMARY

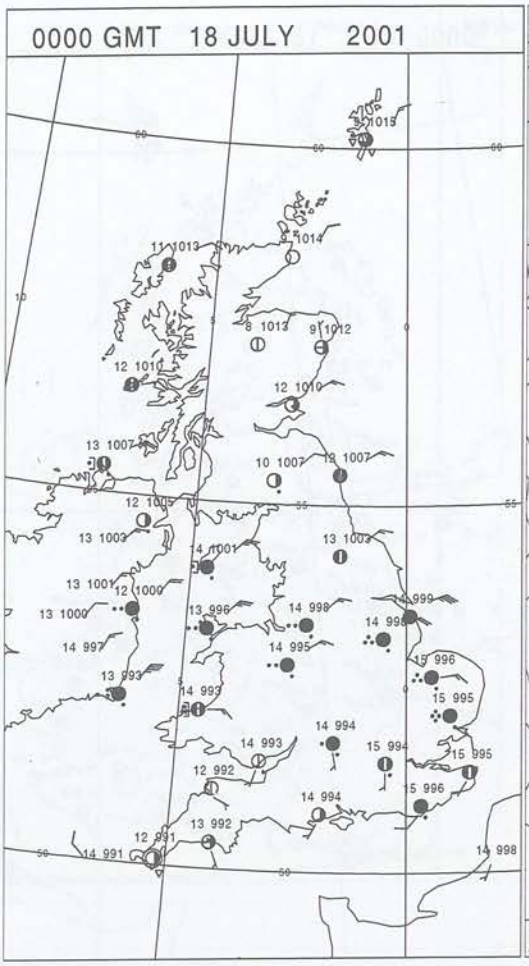

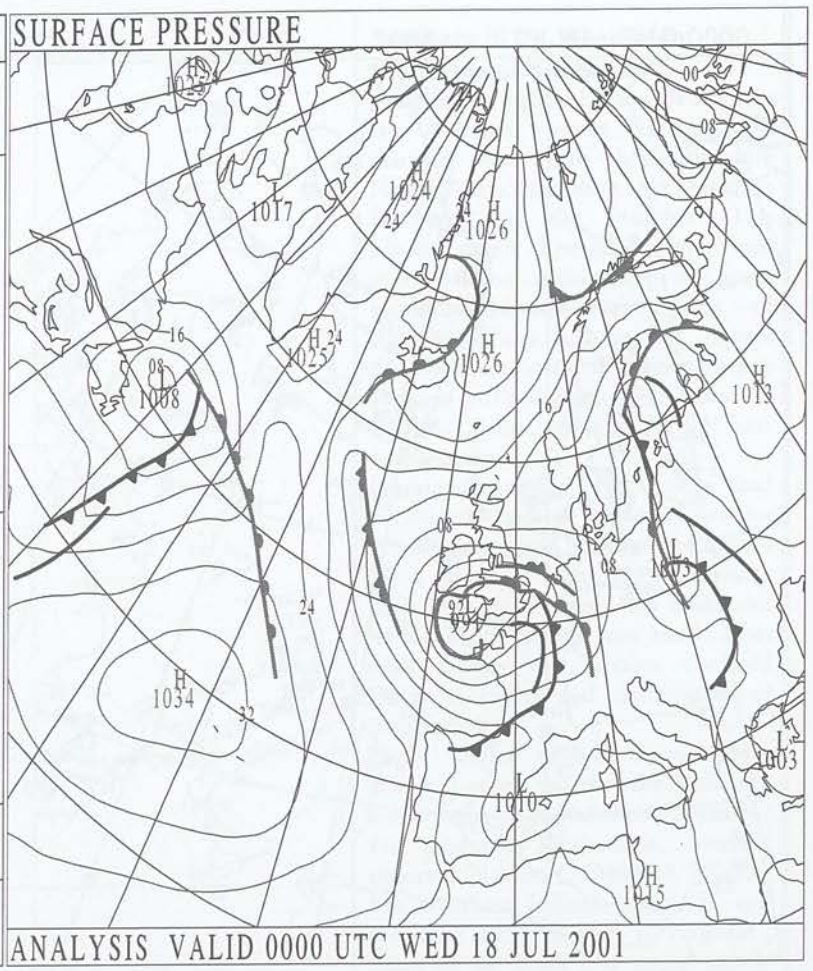

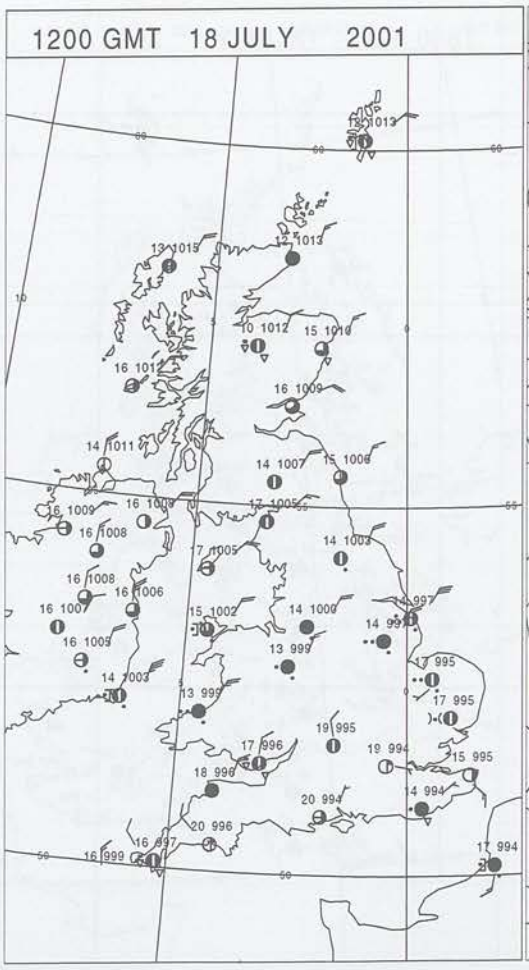



Crown Copyright 2001, All Rights Reserved

SURFACE REPORTS

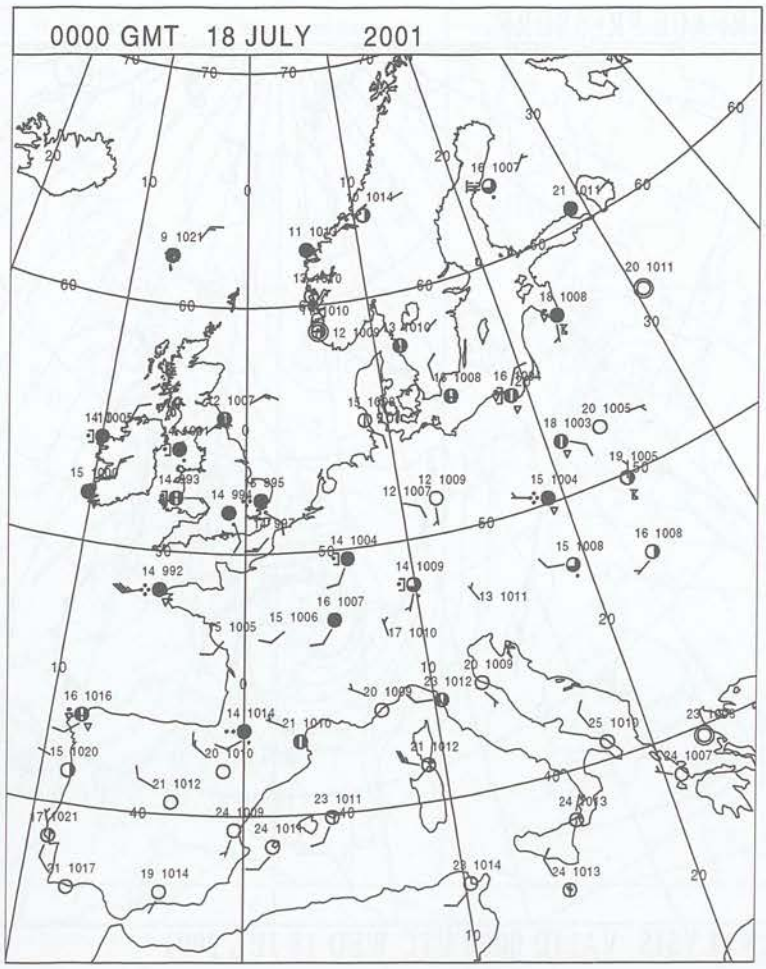

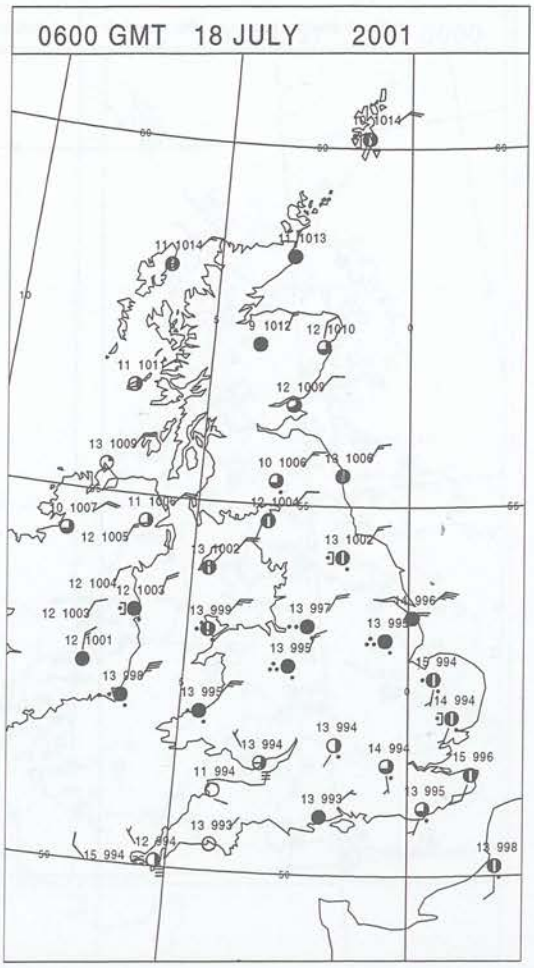

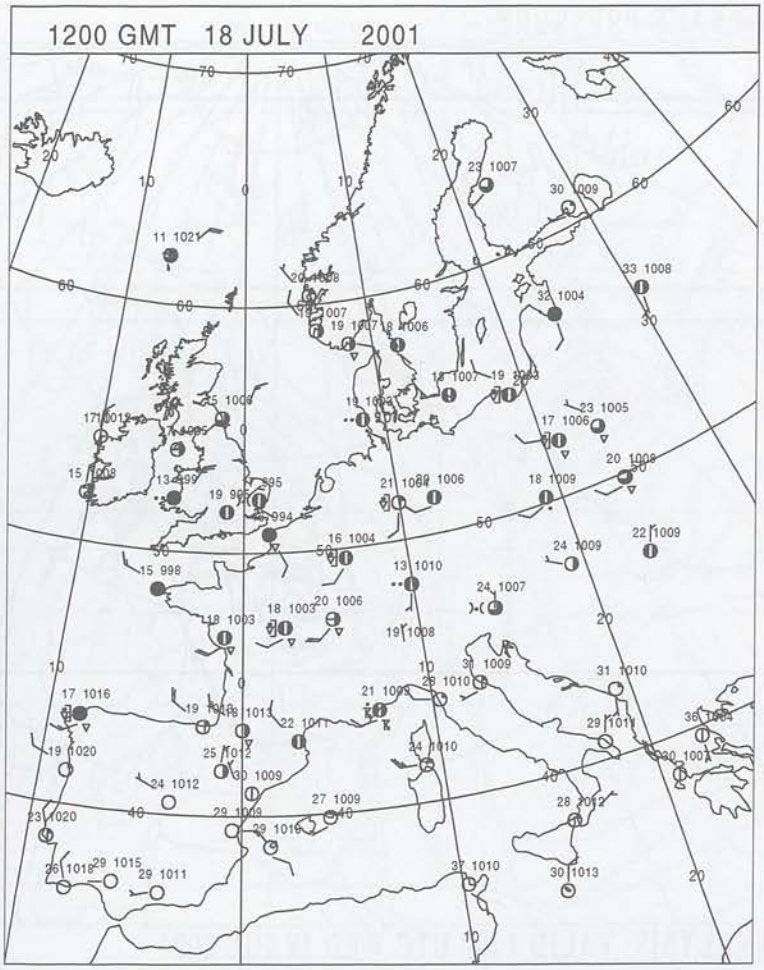

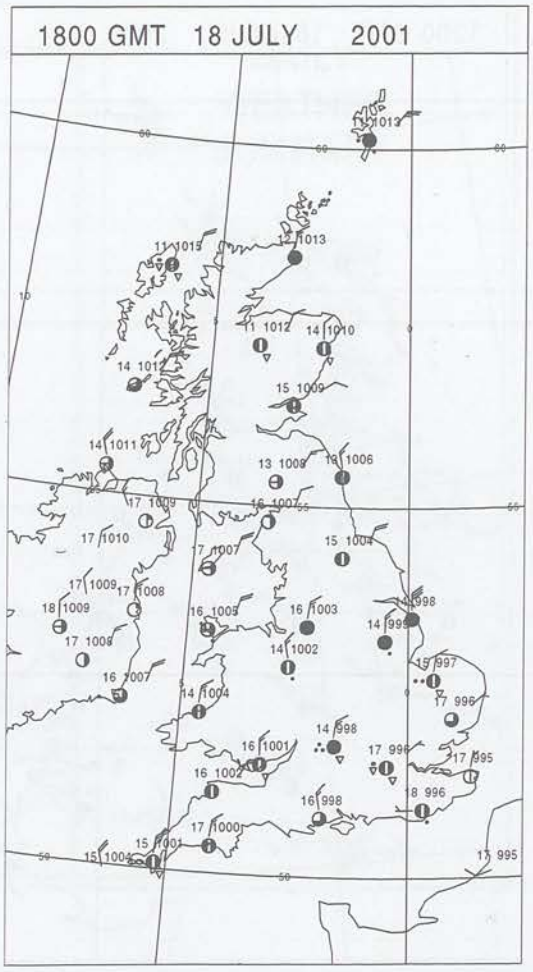

Crown Copyright 2001, All Rights Reserved

SIGNIFICANT WEATHER

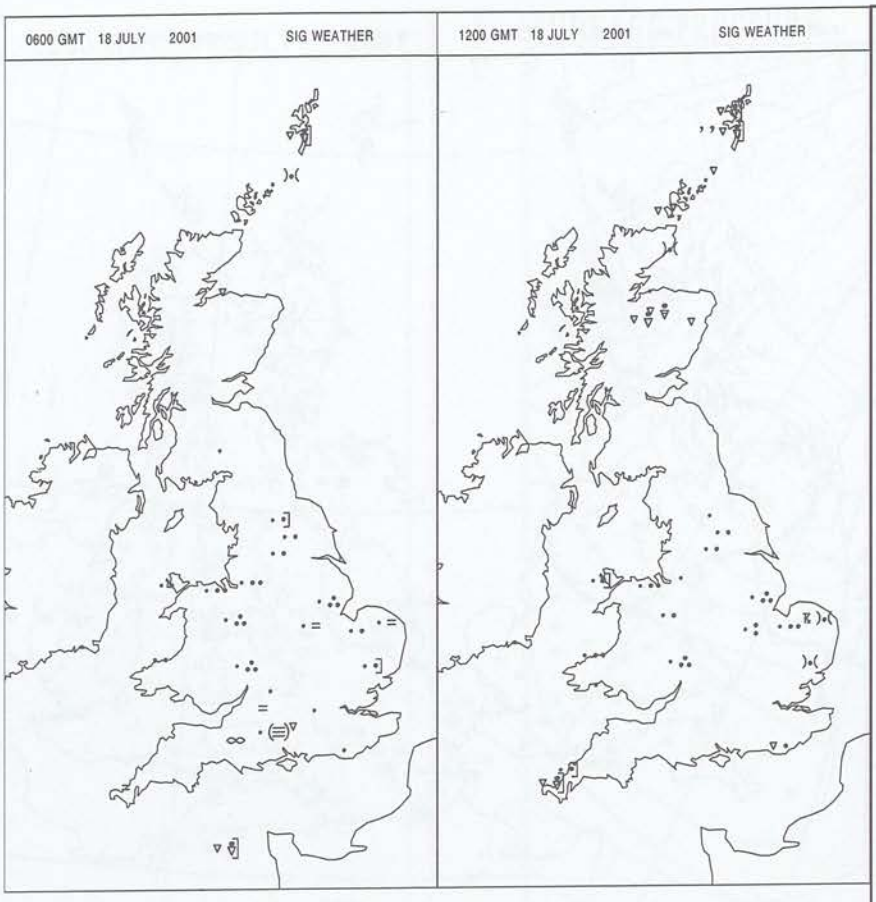

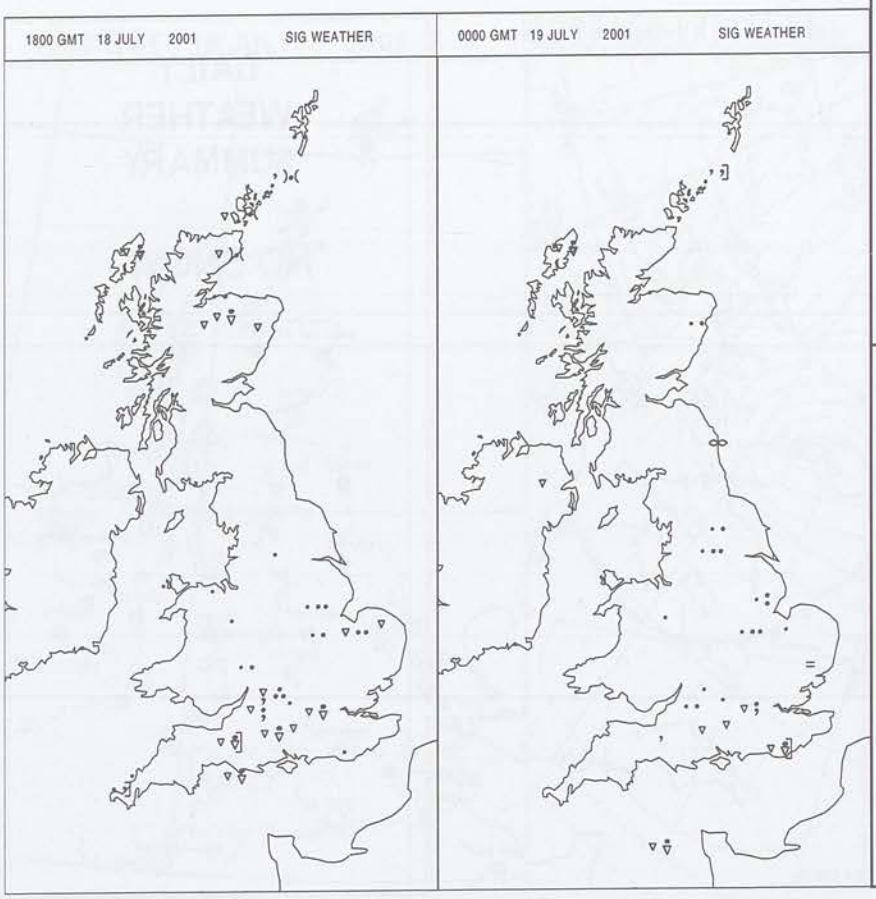

Summary of UK Weather for Wednesday 18 July 2001.

Early in the night a band of heavy rain lay stretched across East Anglia through the north Midlands into North Wales, extending as far north as Blackpool to the Humber. This pivoted slowly through the night with much of East Anglia except the north becoming drier, whilst parts of southern Wales became wet. Across the southeast corner of England heavy showers pushed northwards from the English Channel to affect parts of East Anglia again.

During the day the rain band continued to slip slowly southeast affecting parts of Southwest England for a time, but with Wales becoming drier. Heavy showers also broke out to the south of this rain band. After dark showers/rain became confined mainly to central and eastern parts of England.

High rainfall accumulations were achieved across parts of the Midlands, East Anglia and Northeast England (for example Weybourne, Norfolk reported 79.4mm 17/2100-18/2100).

For Northern Ireland, Scotland, and the more northern parts of England (north of the Wash), it stayed mostly dry throughout with clear or sunny spells and just isolated showers.

Temperatures were generally cool or rather cool.

EXTREMES

Highest Maximum:
22.4 Southampton, Hampshire
Lowest Maximum:
11.3 Foula, Shetland
Lowest Minimum:
5.5 Aboyne, Aberdeenshire
Lowest Grass Minimum:
1.2 Aboyne, Aberdeenshire
Most Rain:
20.4 Cottesmore, Leicestershire
Most Sun:
14.7 Corgary, Fermanagh

Crown Copyright 2001, All Rights Reserved

Wednesday 18 July 2001

DAILY CLIMATE DATA

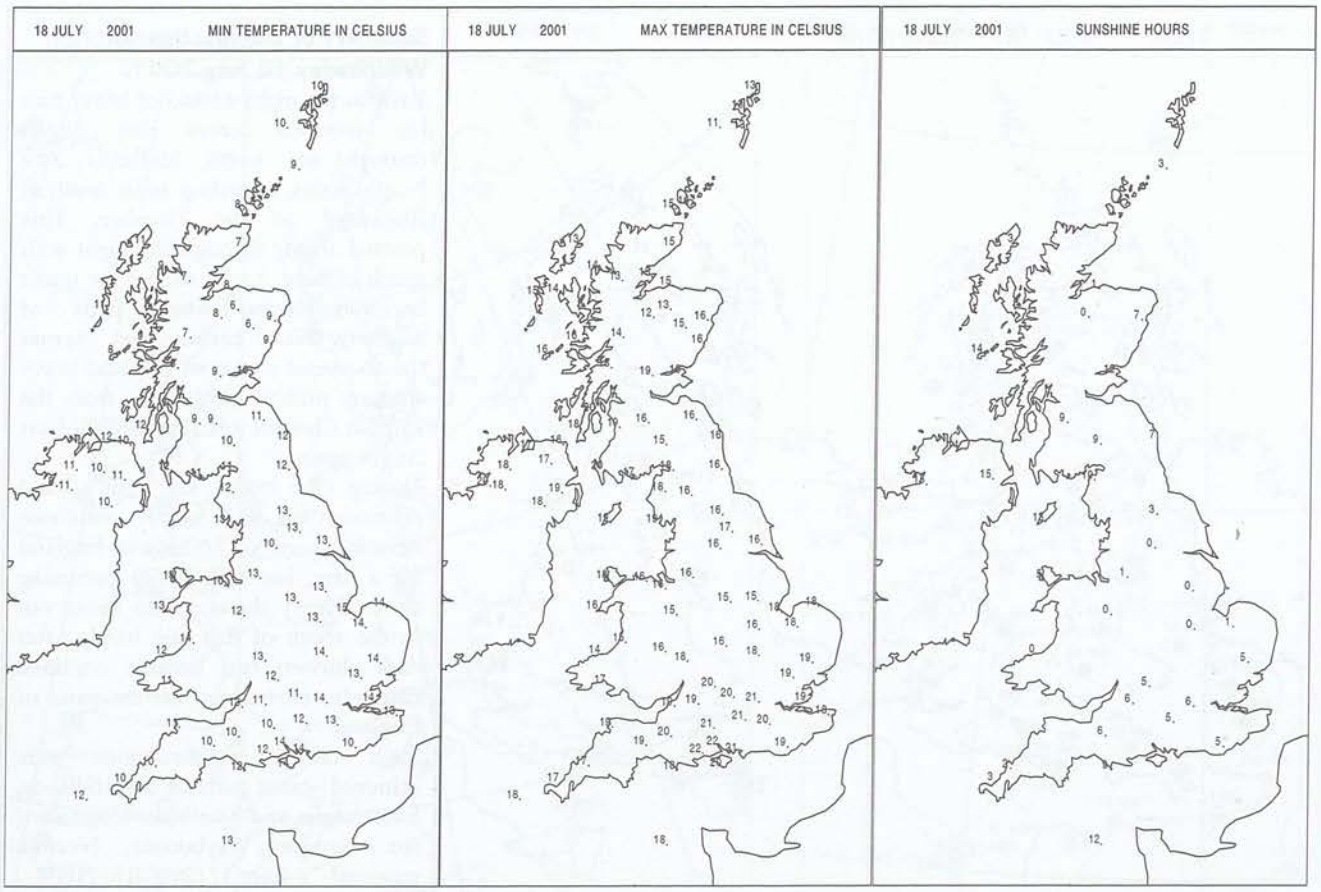

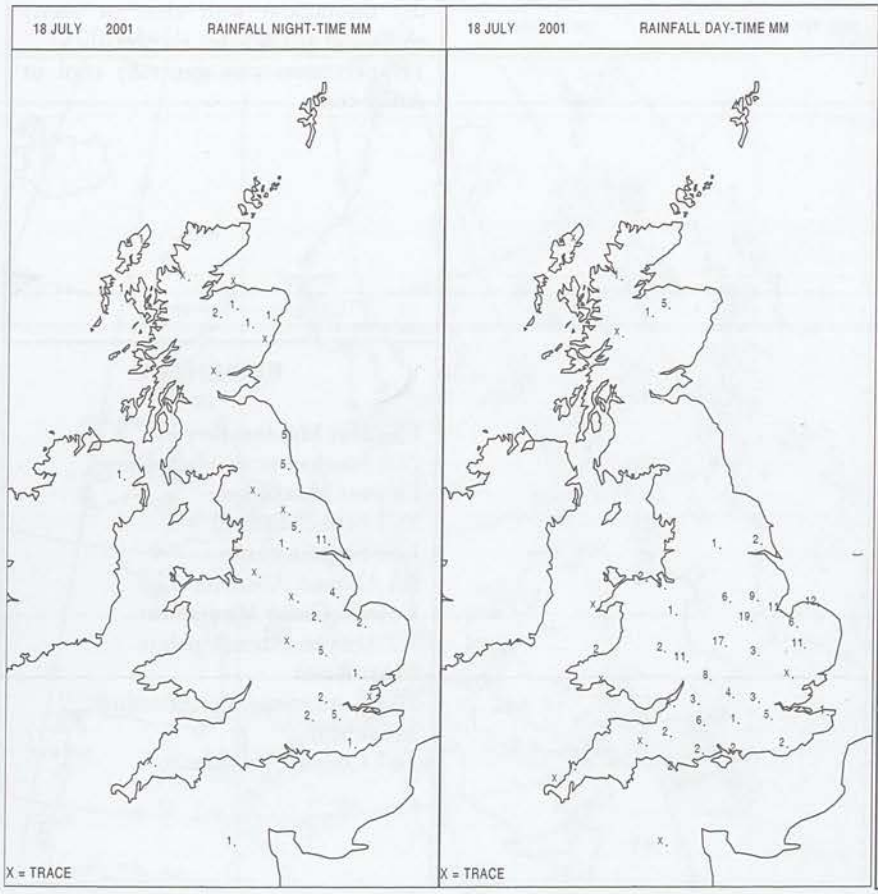

DAILY
WEATHER
SUMMARY

NO SNOW

Crown Copyright 2001, All Rights Reserved

DAILY WEATHER SUMMARY

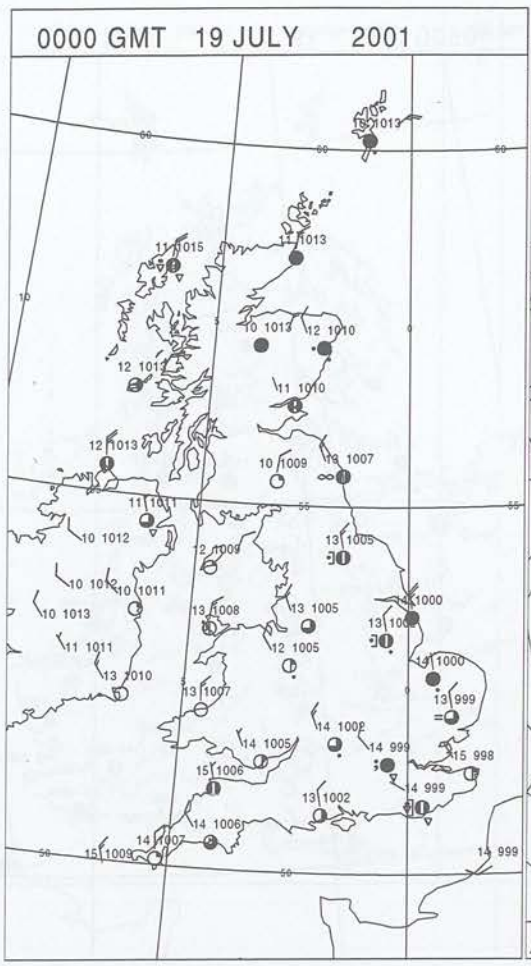

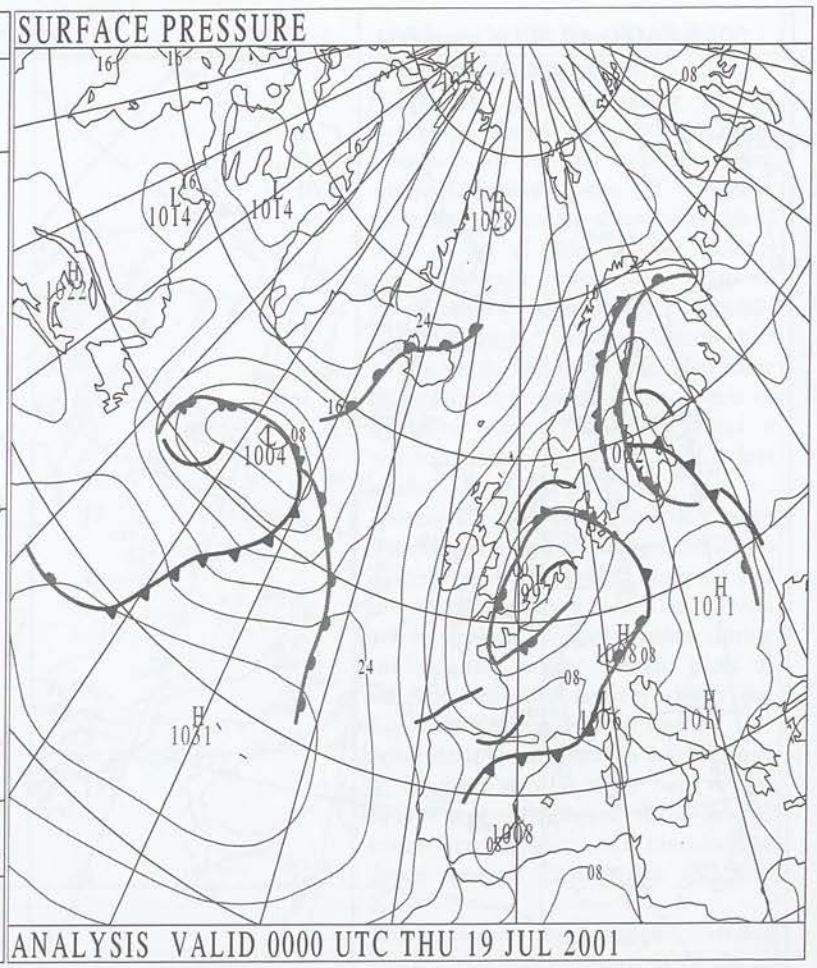

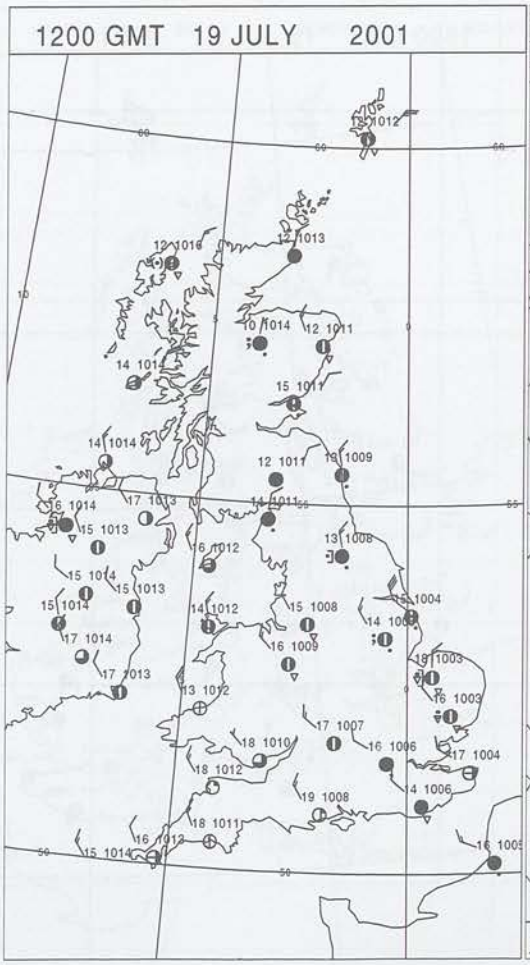

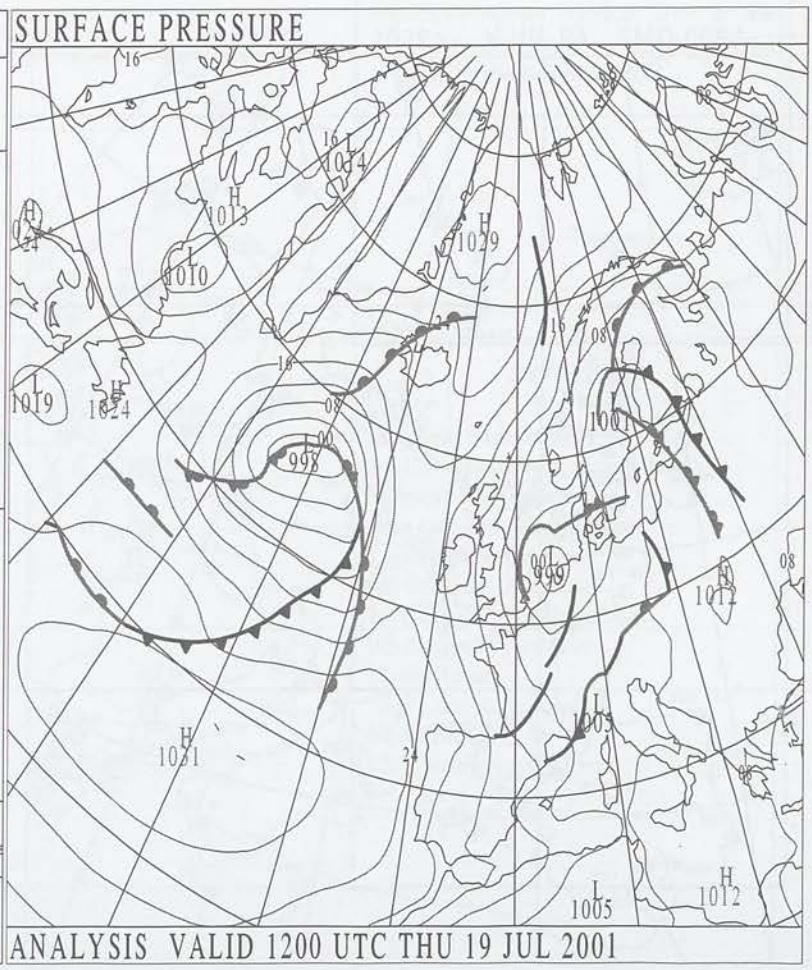

Crown Copyright 2001, All Rights Reserved

SURFACE REPORTS

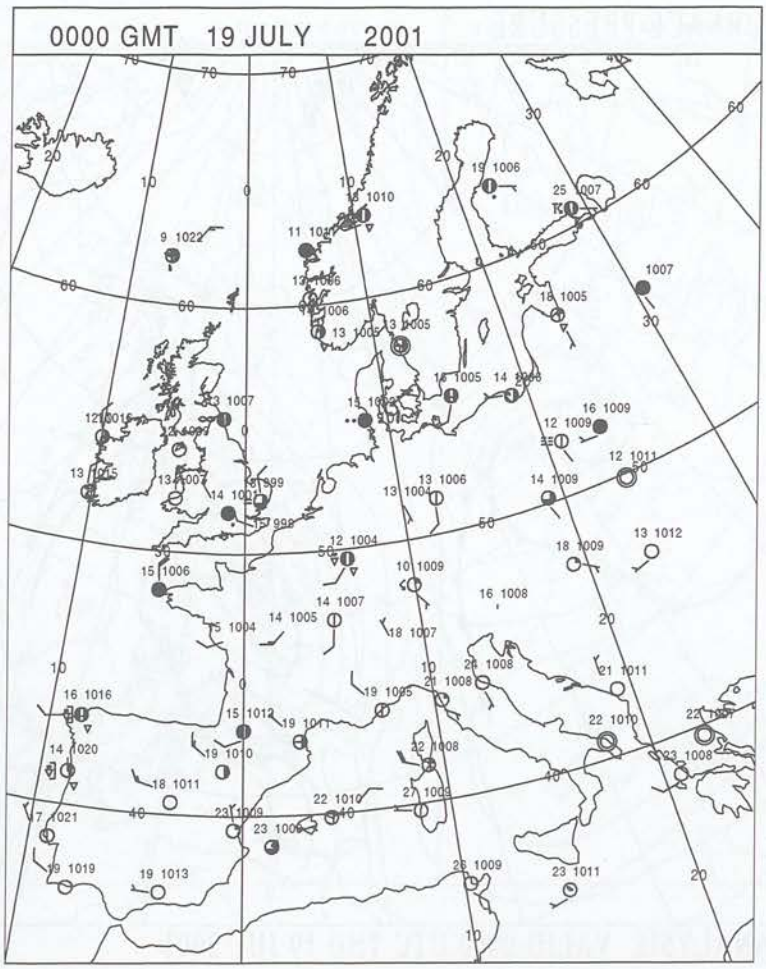

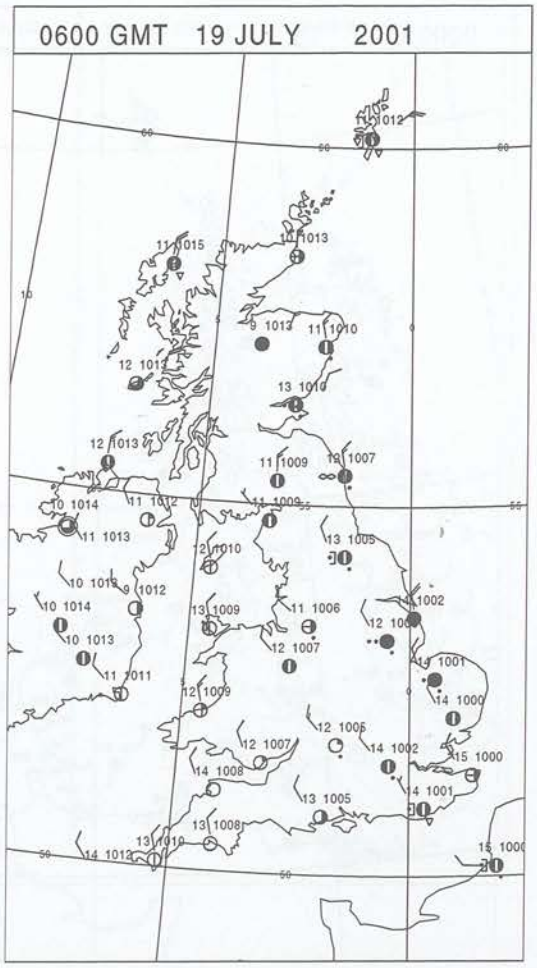

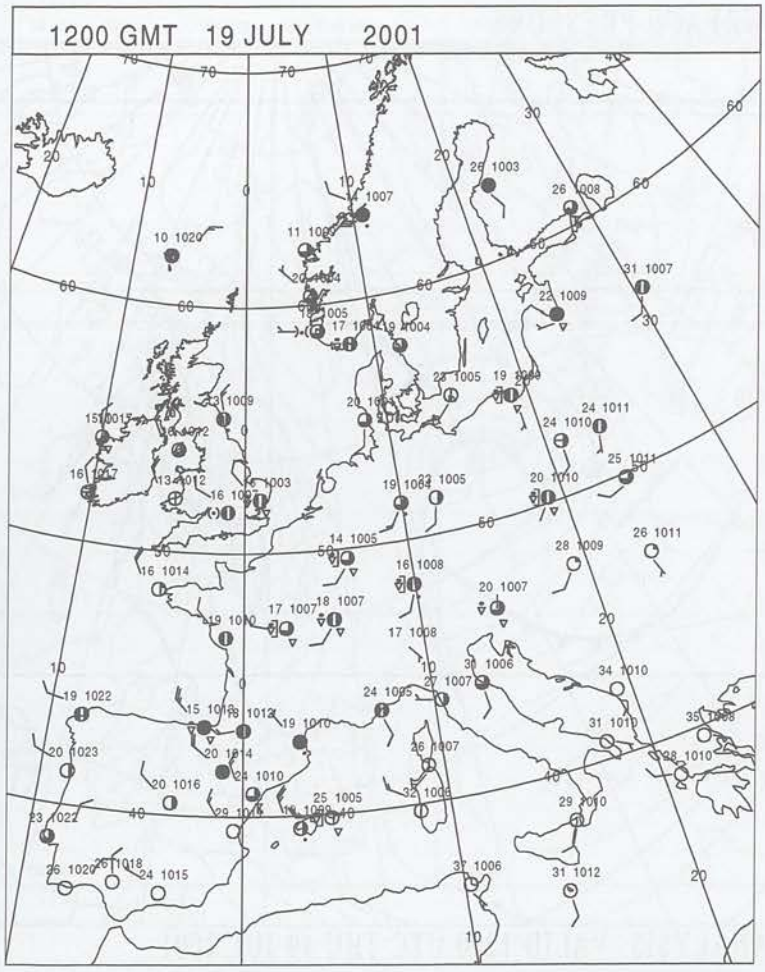

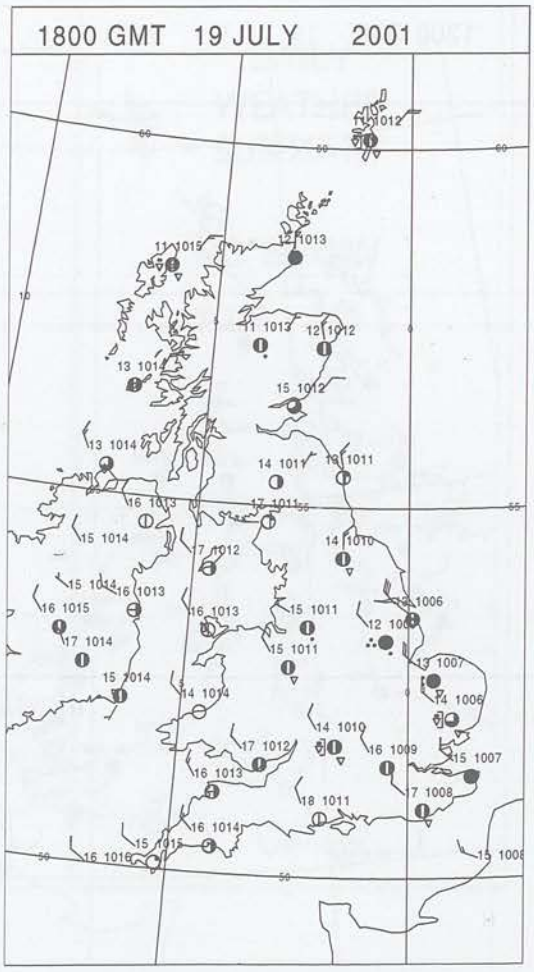

Crown Copyright 2001, All Rights Reserved

SIGNIFICANT WEATHER

Summary of UK Weather for Thursday 19 July 2001.

With low pressure sitting in the southern North Sea and with the remnants of an old occlusion lying through central parts of England, eastern and central areas of England saw most of the shower activity overnight with cloudy skies. Some of the showers were heavy, especially down through York and Lincolnshire to the Wash, and there were also some heavy showers across eastern parts of Scotland. Across remaining areas it was a mainly dry night with clear spells.

During the day there was little change with showers still affecting central and eastern parts of England, heaviest and most frequent in the east. The showers across eastern Scotland faded during the morning, whilst western parts of the UK benefited from a mainly dry day with occasional sunny spells.

After dark the showers in central areas of England also began to fade, whilst heavy and prolonged showers fed south across York and Lincolnshire down through East Anglia and into Kent.

Winds were northwesterly, strong down some eastern coasts of England, especially across Norfolk later in the day. Temperatures reached around average in the brighter spots.

EXTREMES

Highest Maximum:
21.4 Southampton, Hampshire
Lowest Maximum:
11.5 Glenlivet, Banffshire
Lowest Minimum:
2.5 Saughall, Ayrshire
Lowest Grass Minimum:
0.5 Saughall, Ayrshire
Most Rain:
22.0 Coltishall, Norfolk
Most Sun:
15.1 Aldergrove, Antrim

Crown Copyright 2001, All Rights Reserved

Thursday 19 July 2001

DAILY CLIMATE DATA

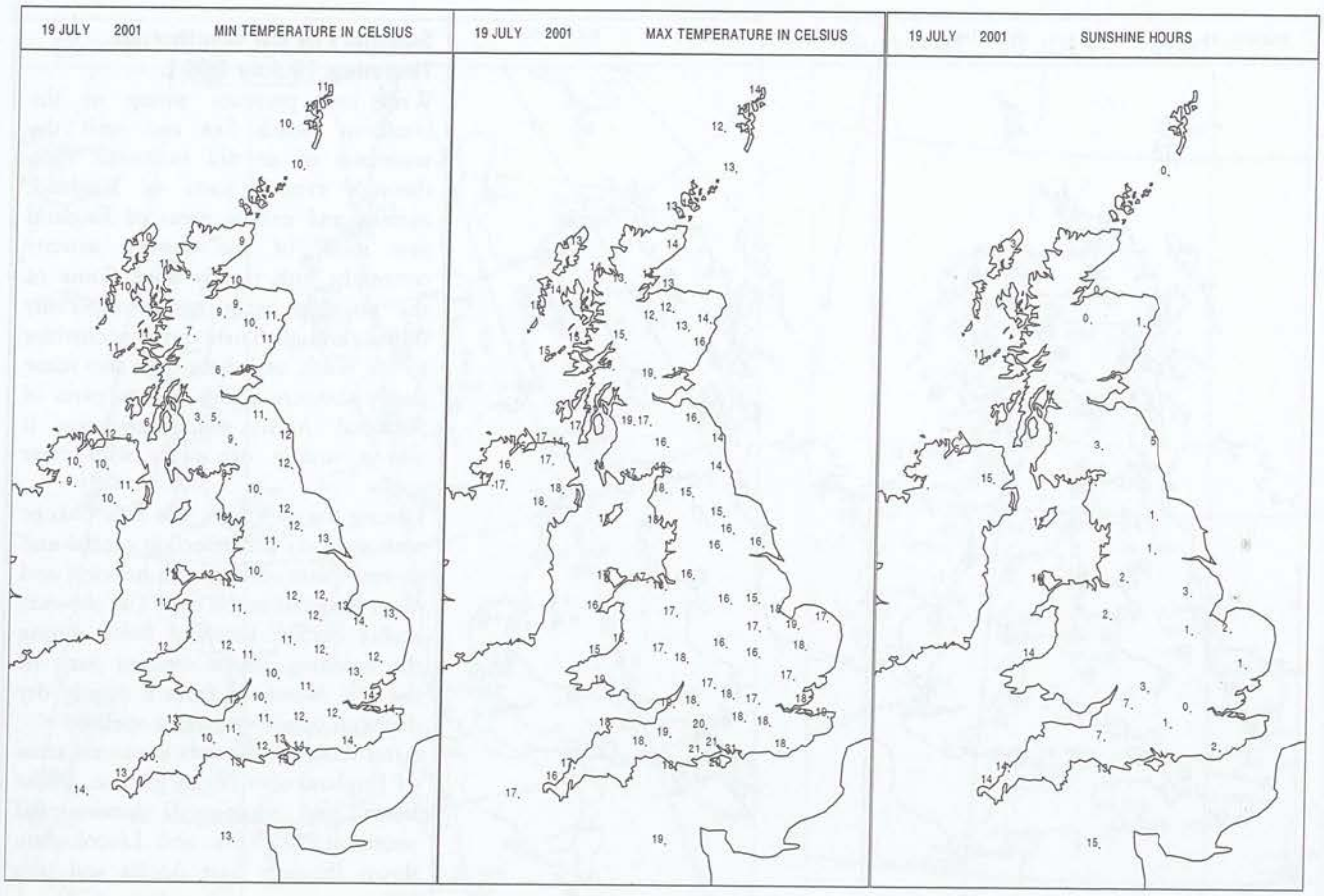

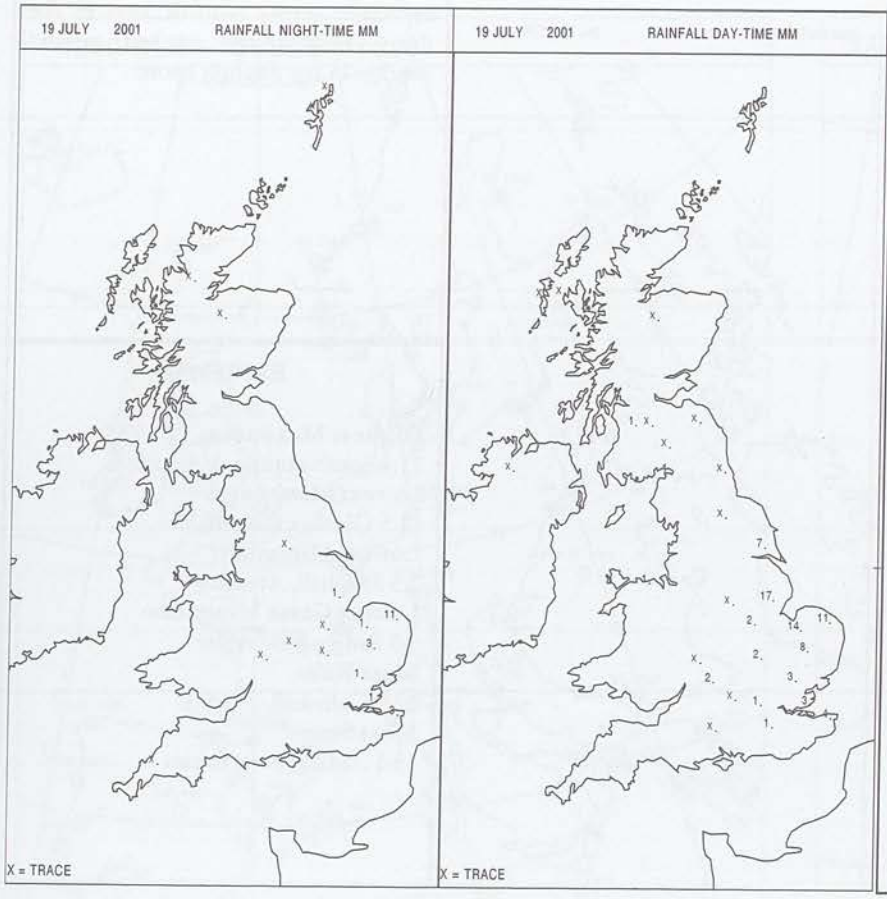

DAILY
WEATHER
SUMMARY

NO SNOW

Crown Copyright 2001, All Rights Reserved

DAILY WEATHER SUMMARY

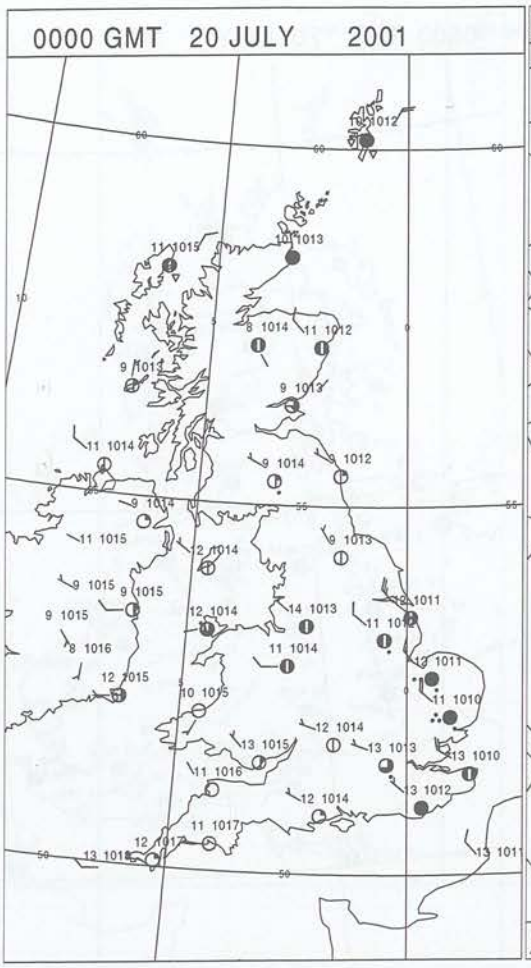

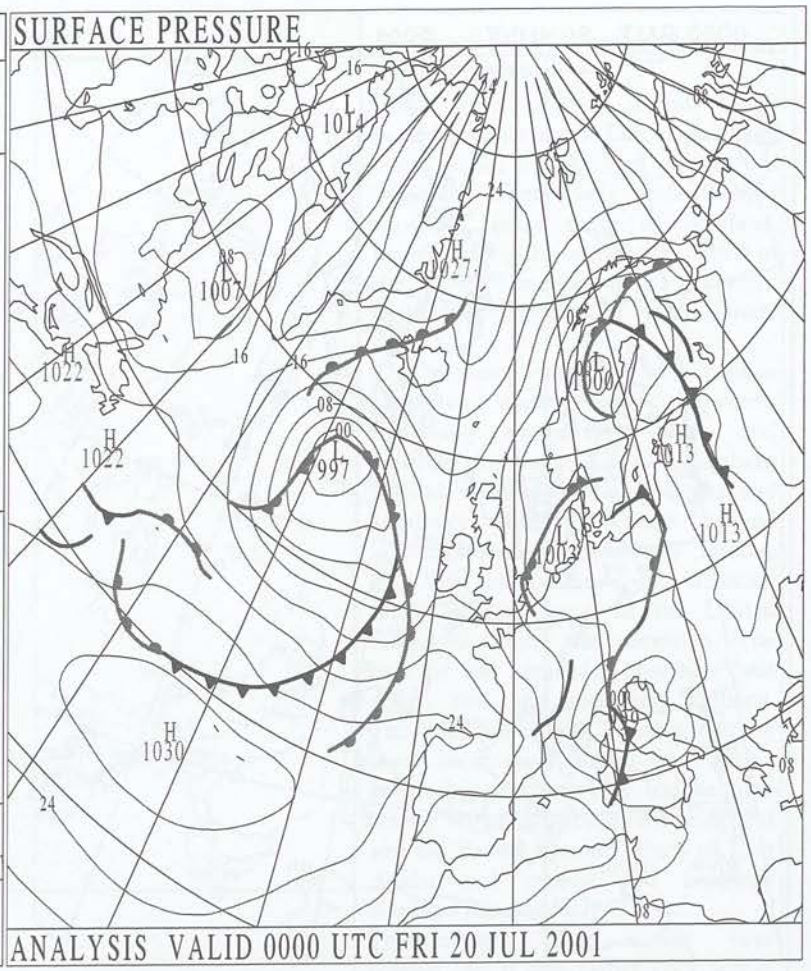

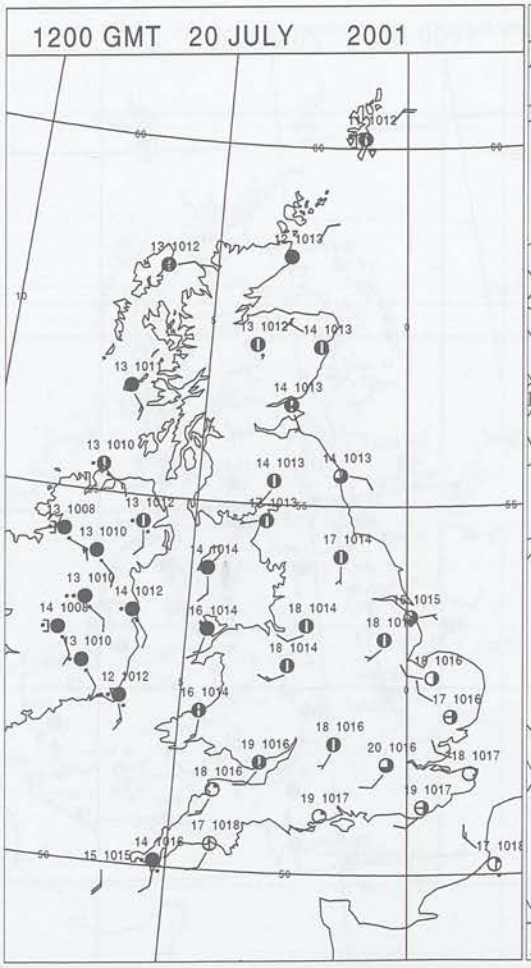

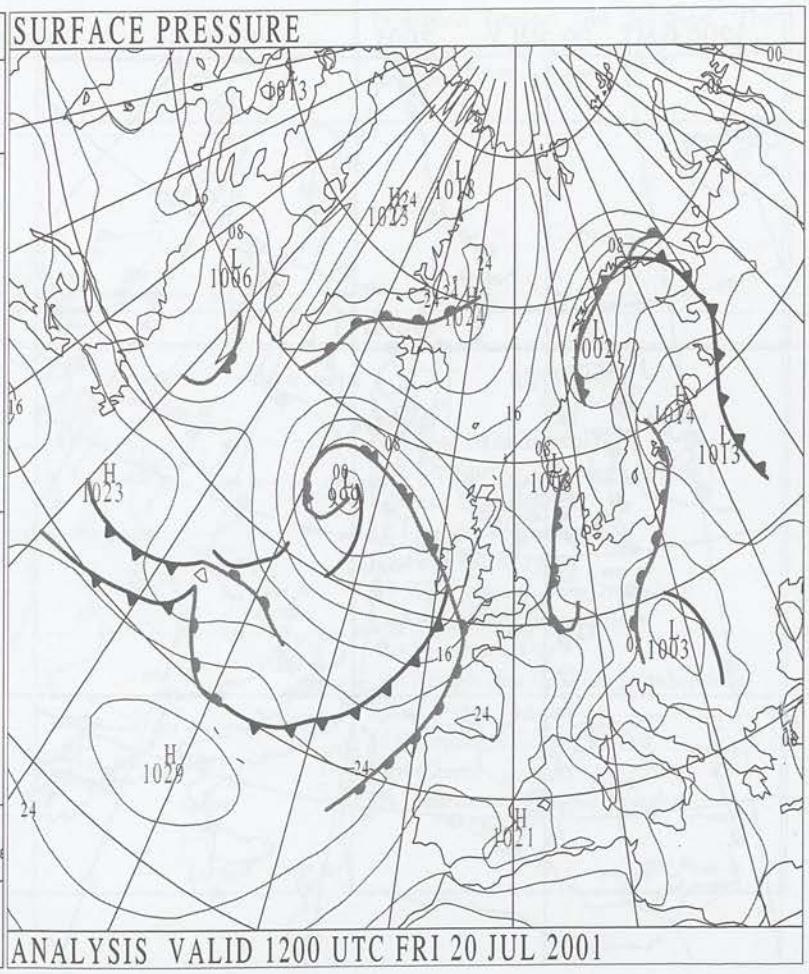

Crown Copyright 2001, All Rights Reserved

SURFACE REPORTS

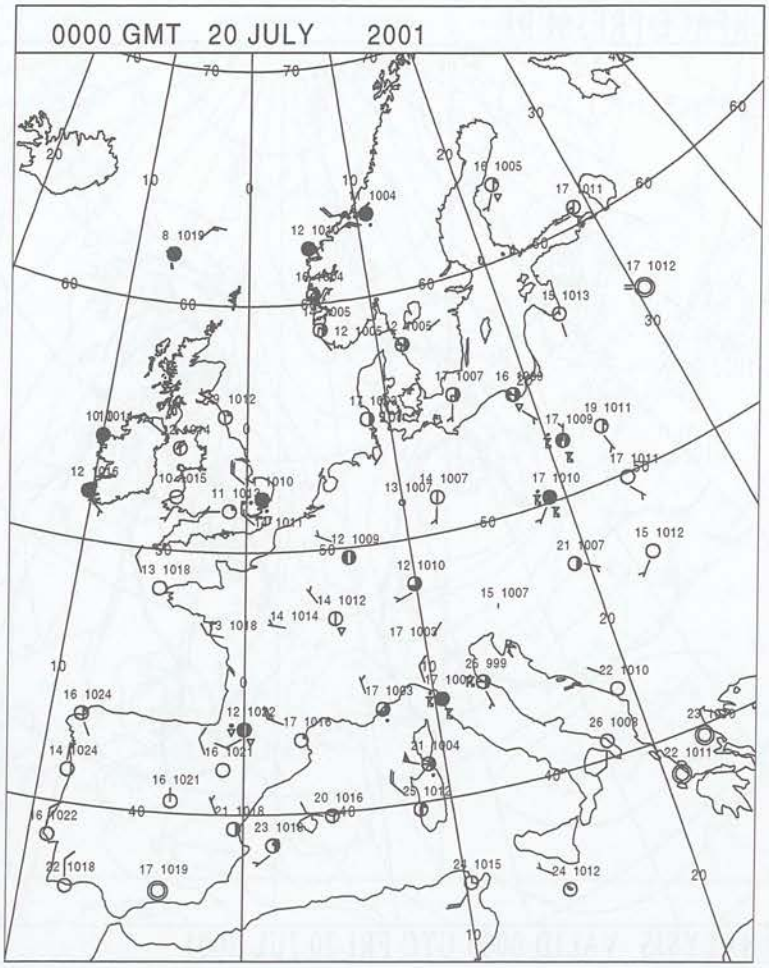

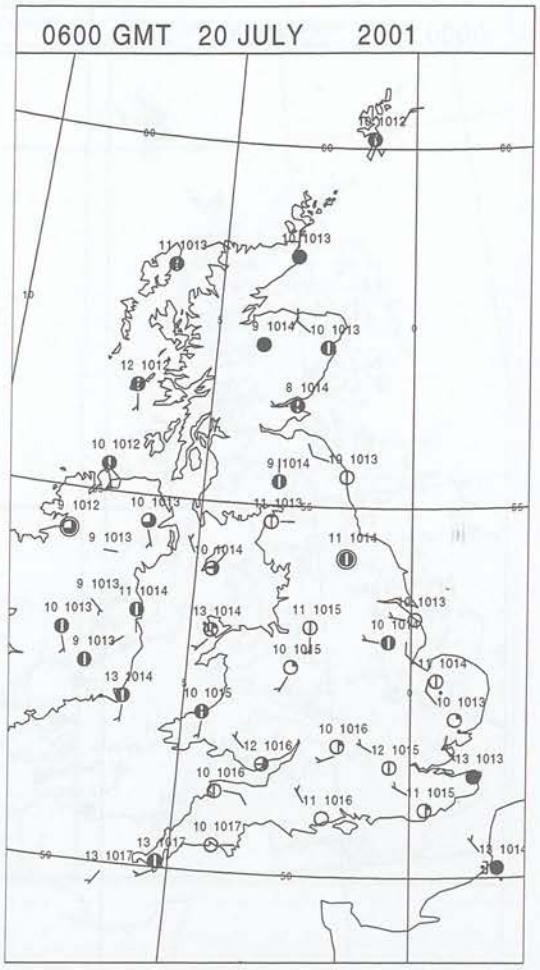

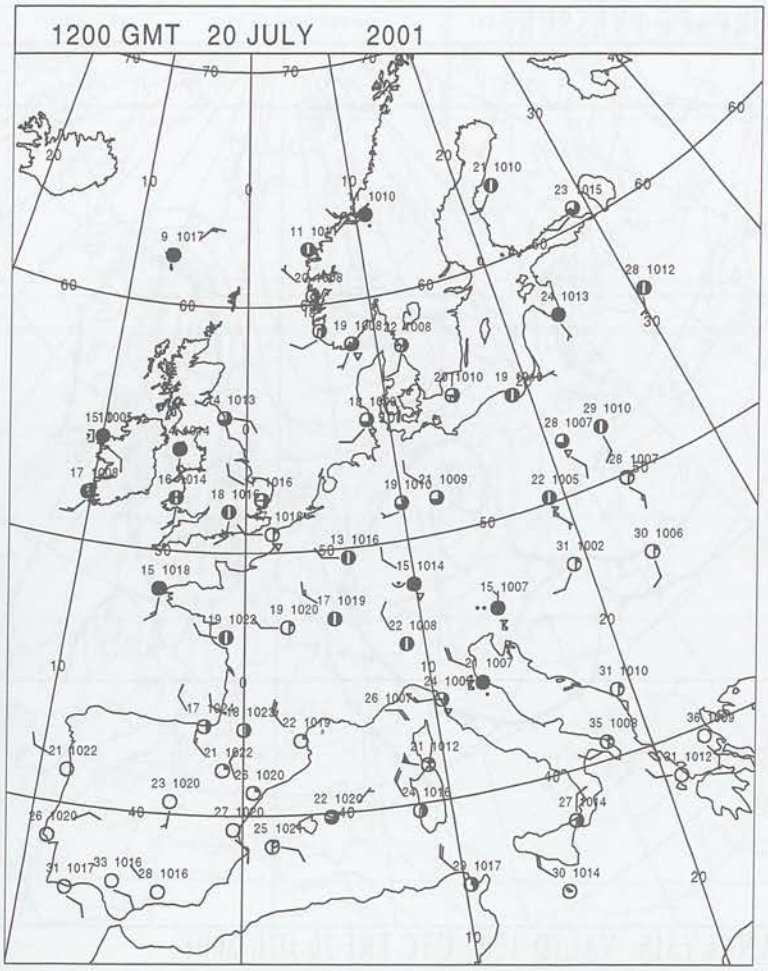

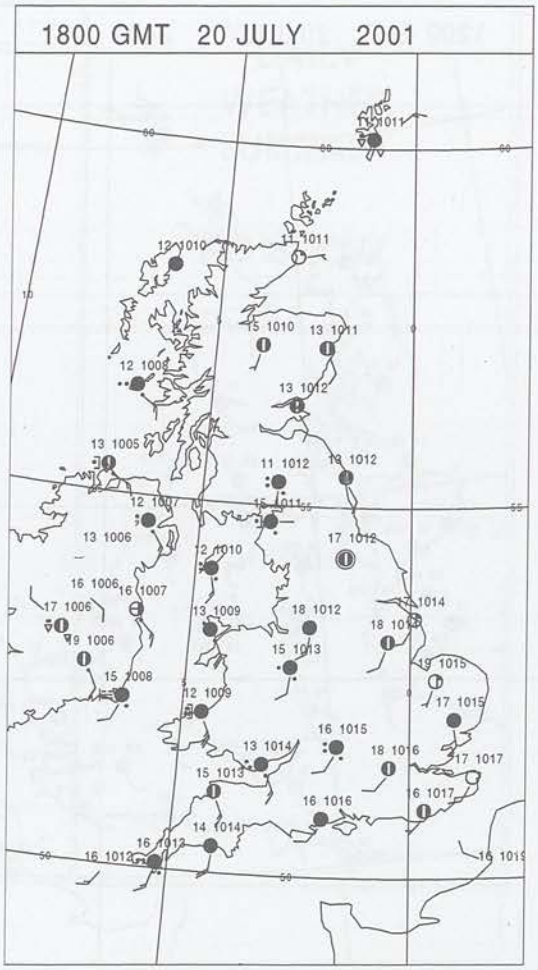

Crown Copyright 2001, All Rights Reserved

SIGNIFICANT WEATHER

Summary of UK Weather for Friday 20 July 2001.

The night started cloudy with occasional rain across Lincolnshire and East Anglia, but the rain petered out by 0300. There were isolated light showers across parts of Scotland, mainly during the early hours. Most of the United Kingdom had a dry night with clear periods and partly cloudy skies.

The morning was dry with broken cloud and sunny periods. However, increasing amounts of high and medium cloud spread across Northern Ireland, western Scotland, Wales and southwest England. Rain arrived across Northern Ireland by midday and light or moderate rain affected other western areas of the United Kingdom during the afternoon. The best of the remaining sunshine was across east and southeast England. The rain continued moving east to reach most areas during the evening hours, by which time it had become drizzly towards southwest England and the Bristol Channel. Parts of East Anglia and central and northern Scotland remained dry.

Temperatures were mostly near normal but it was rather cool across Northern Ireland and Scotland. The warmest places were across southeast England.

EXTREMES

Highest Maximum:
21.6 Heathrow, Greater London
Lowest Maximum:
12.1 Lerwick, Shetland
Lowest Minimum:
2.7 West Freugh, Wigtownshire
Lowest Grass Minimum:
-1.0 Leuchars, Fife
-1.0 Lough Fea W.Wks, Londonderry
Most Rain:
16.0 Pembrey Sands, Dyfed
Most Sun:
9.4 Heathrow, Greater London

Crown Copyright 2001, All Rights Reserved

Friday 20 July 2001

DAILY CLIMATE DATA

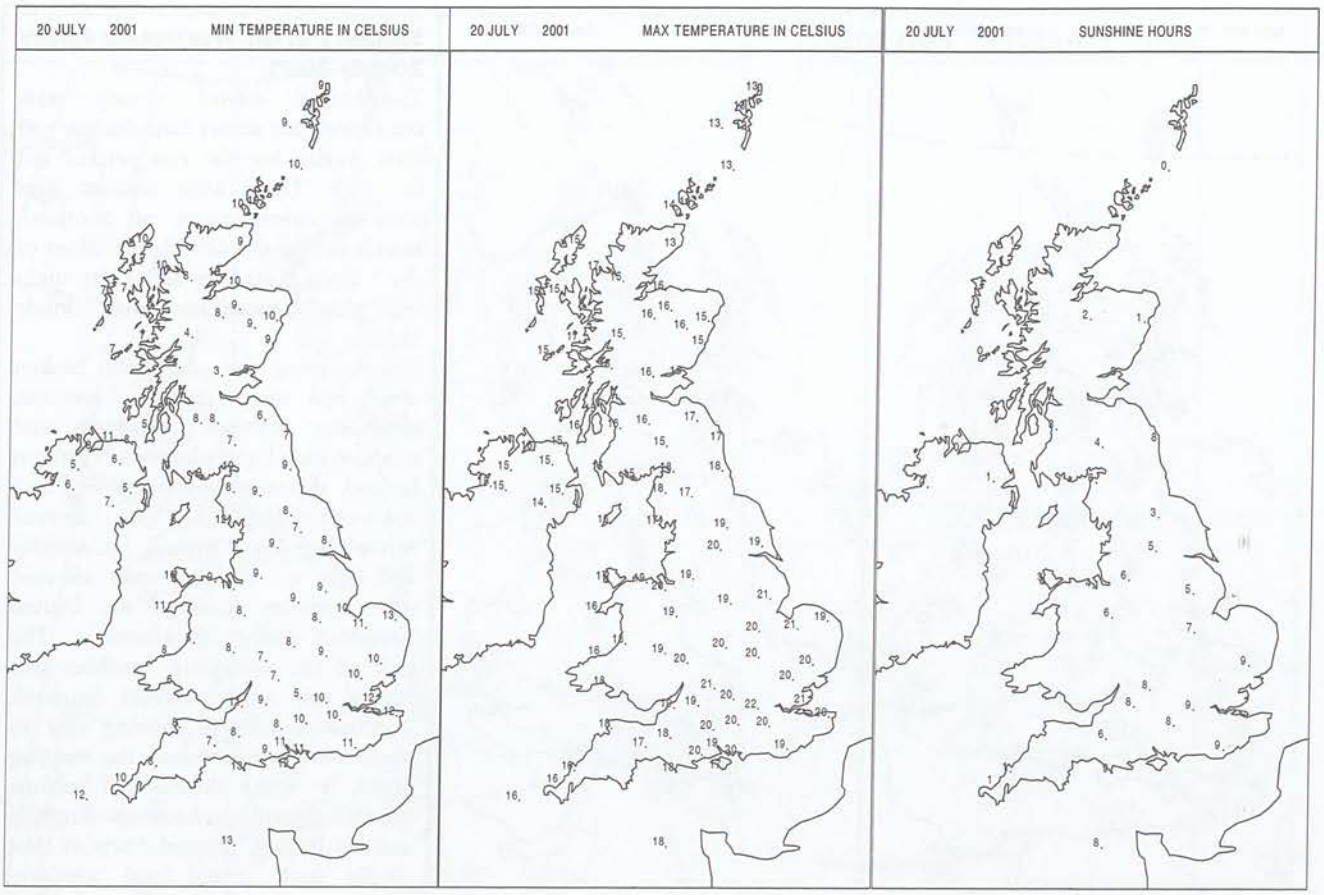

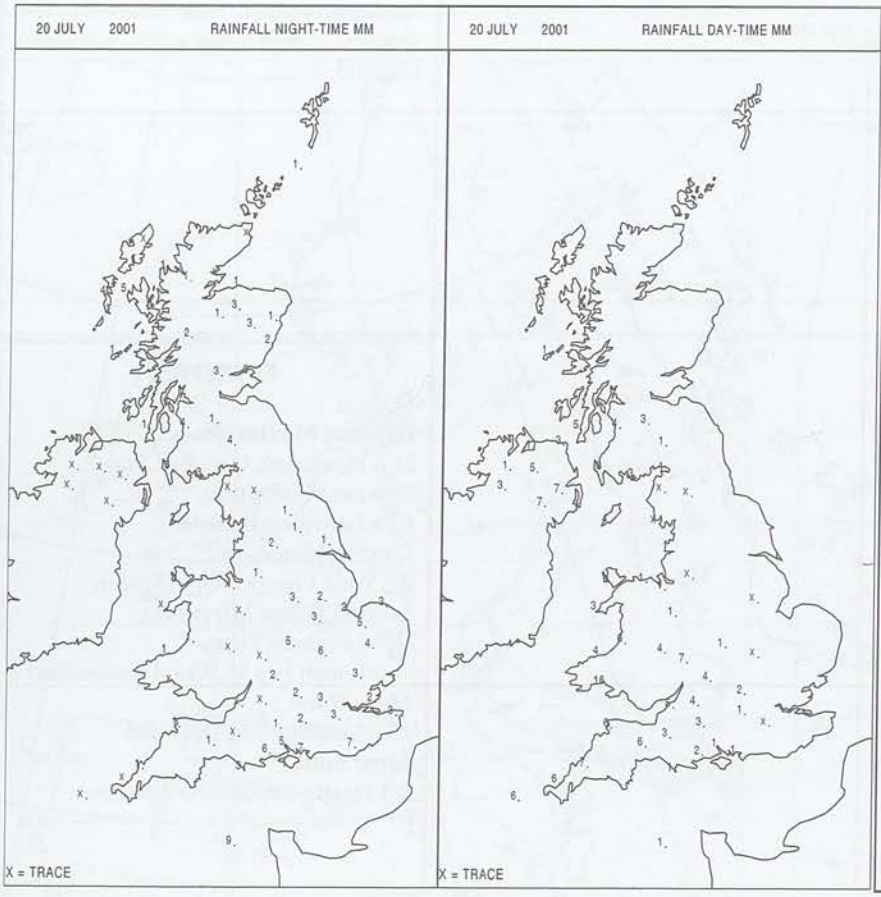

DAILY
WEATHER
SUMMARY

NO SNOW

Crown Copyright 2001, All Rights Reserved

DAILY WEATHER SUMMARY

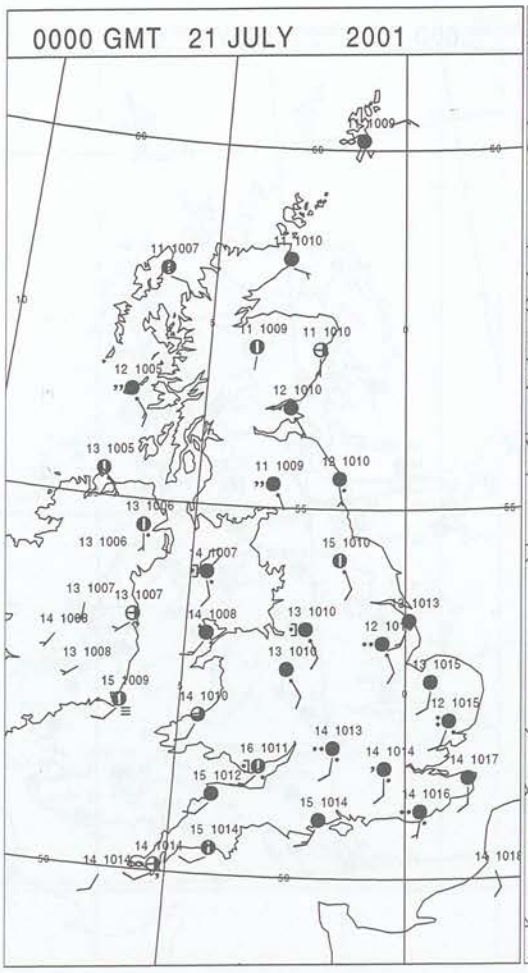



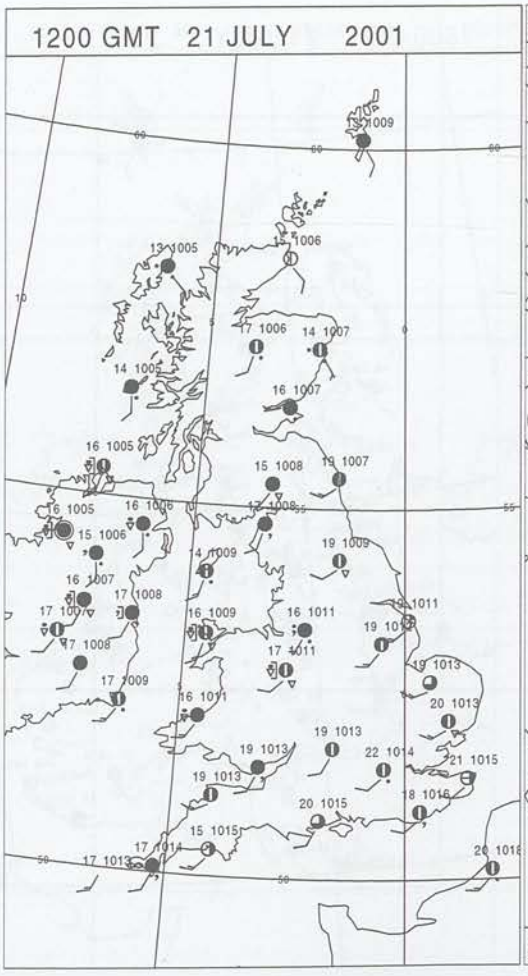



Crown Copyright 2001, All Rights Reserved

SURFACE REPORTS

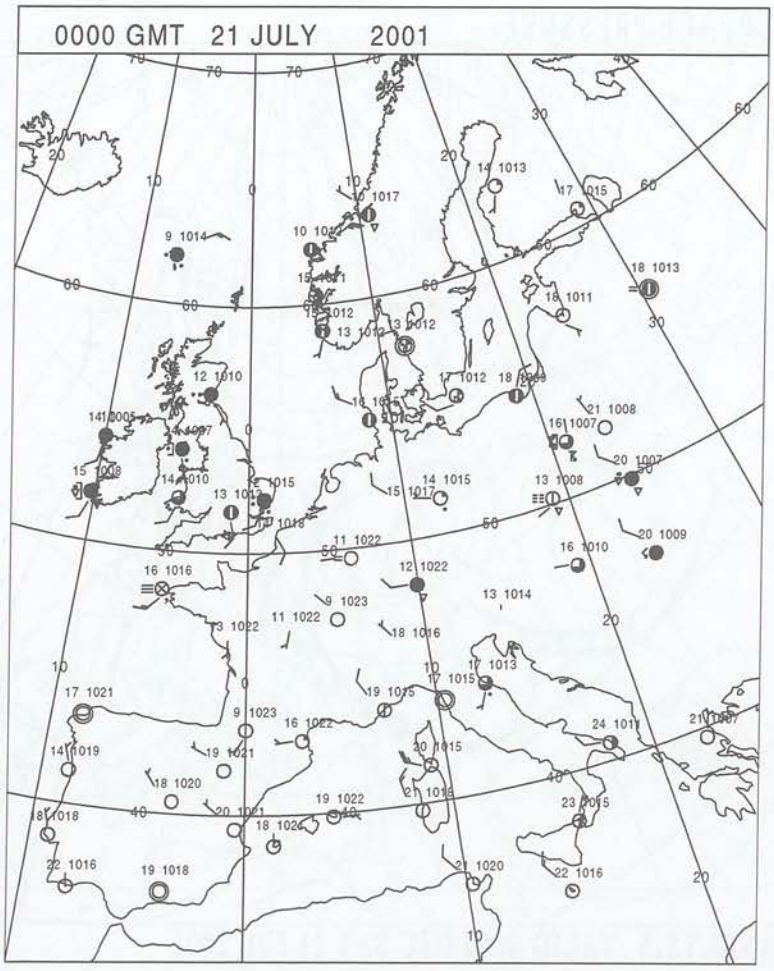

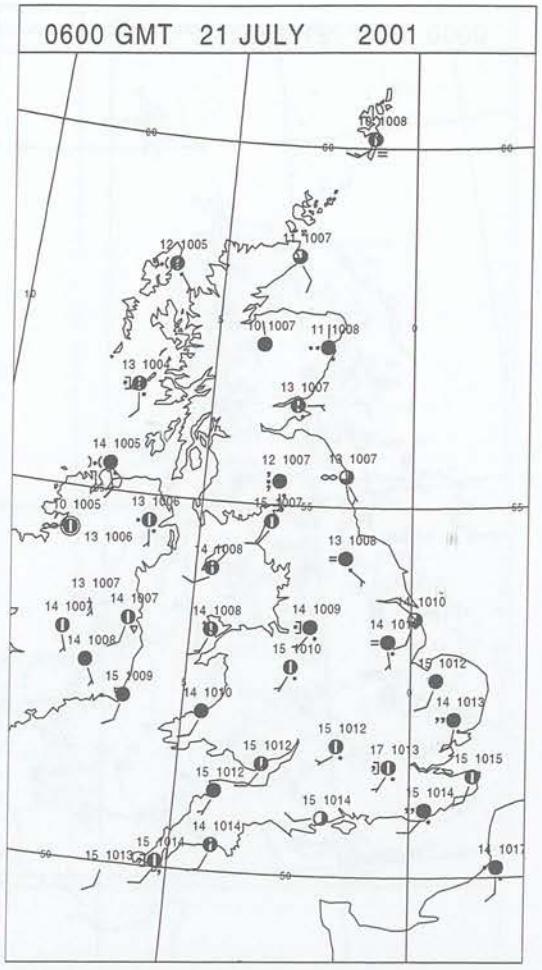

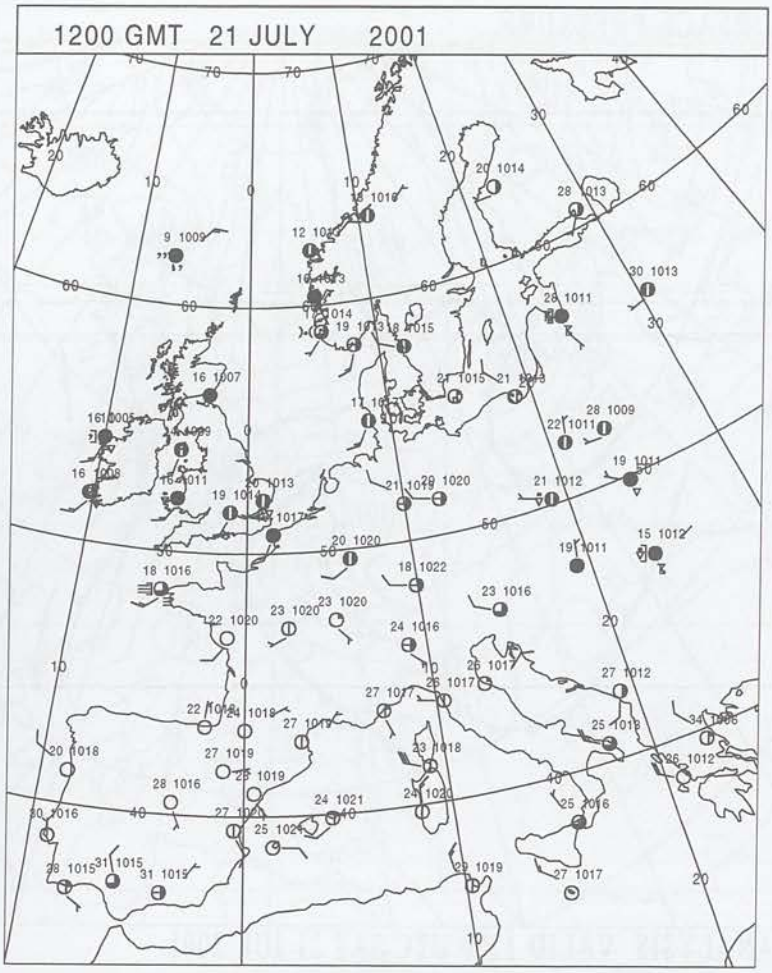

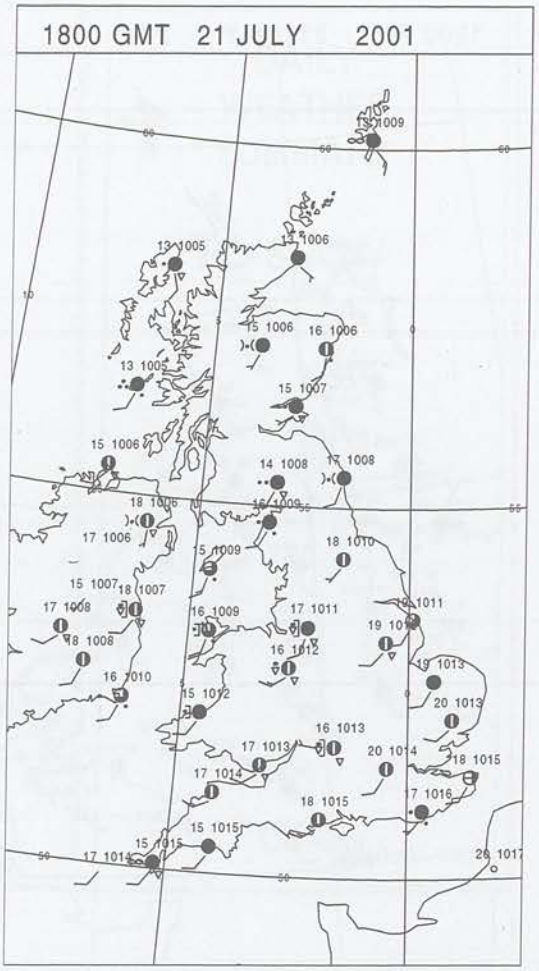

Crown Copyright 2001, All Rights Reserved

SIGNIFICANT WEATHER

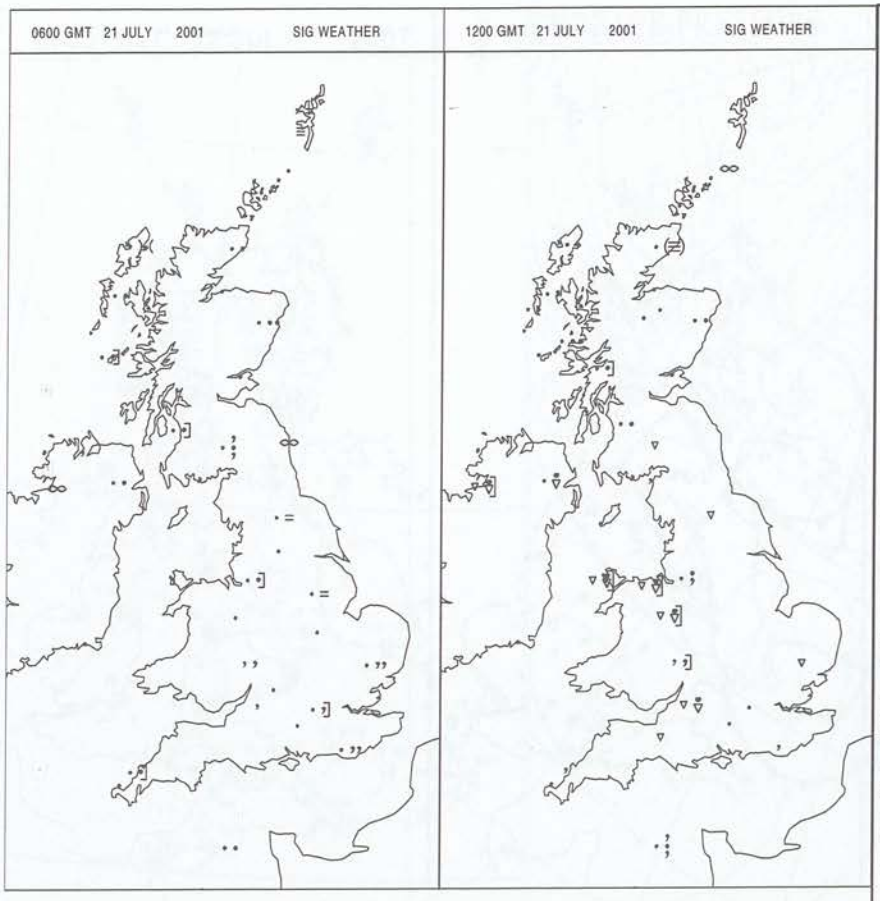

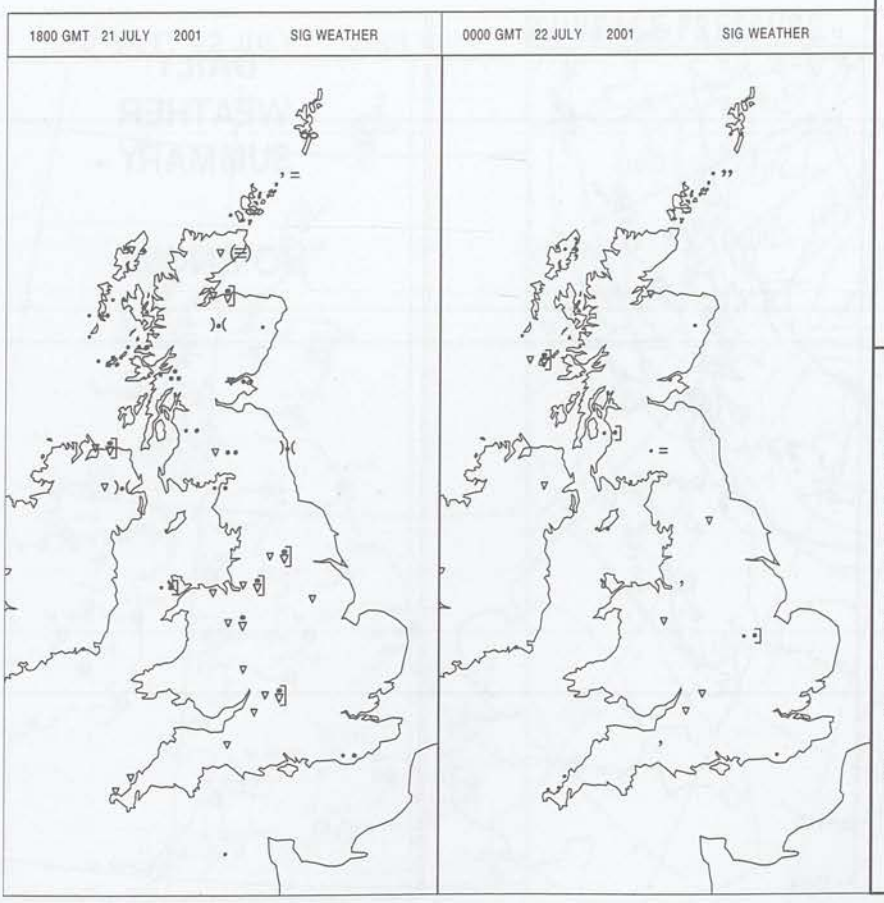

Summary of UK Weather for Saturday 21 July 2001.

The early hours of Saturday were cloudy in most places with outbreaks of mostly light rain and drizzle and misty low cloud causing patches of hill fog. By morning western areas of England and much of Wales had become drier, albeit with a few scattered light showers, whilst the east and north remained cloudy with some outbreaks of mostly light rain.

By the middle of the morning the misty low cloud and light rain had cleared most of England and Northern Ireland but was still lingering across eastern and northern parts of Scotland. Most parts had by this time become quite bright with some brief glimpses of sun, but there were a scattering of light showers feeding across from the west into some central areas. Many places saw little change during the afternoon to this weather pattern, but late afternoon a band of showery rain moved across western Scotland extending southwards into Liverpool bay before weakening. In the far south the misty low cloud and patchy drizzle returned to coastal parts of Sussex and Southeast Kent.

Temperatures were mainly within 2 degrees of average.

EXTREMES

Highest Maximum:
22.4 Heathrow, Greater London
Lowest Maximum:
13.0 Fair Isle, Shetland
Lowest Minimum:
6.7 Kirkwall, Orkney
Lowest Grass Minimum:
2.4 Kirkwall, Orkney
Most Rain:
15.7 Fair Isle, Shetland
Most Sun:
9.3 Hurn, Dorset

Crown Copyright 2001, All Rights Reserved

Saturday 21 July 2001

DAILY CLIMATE DATA

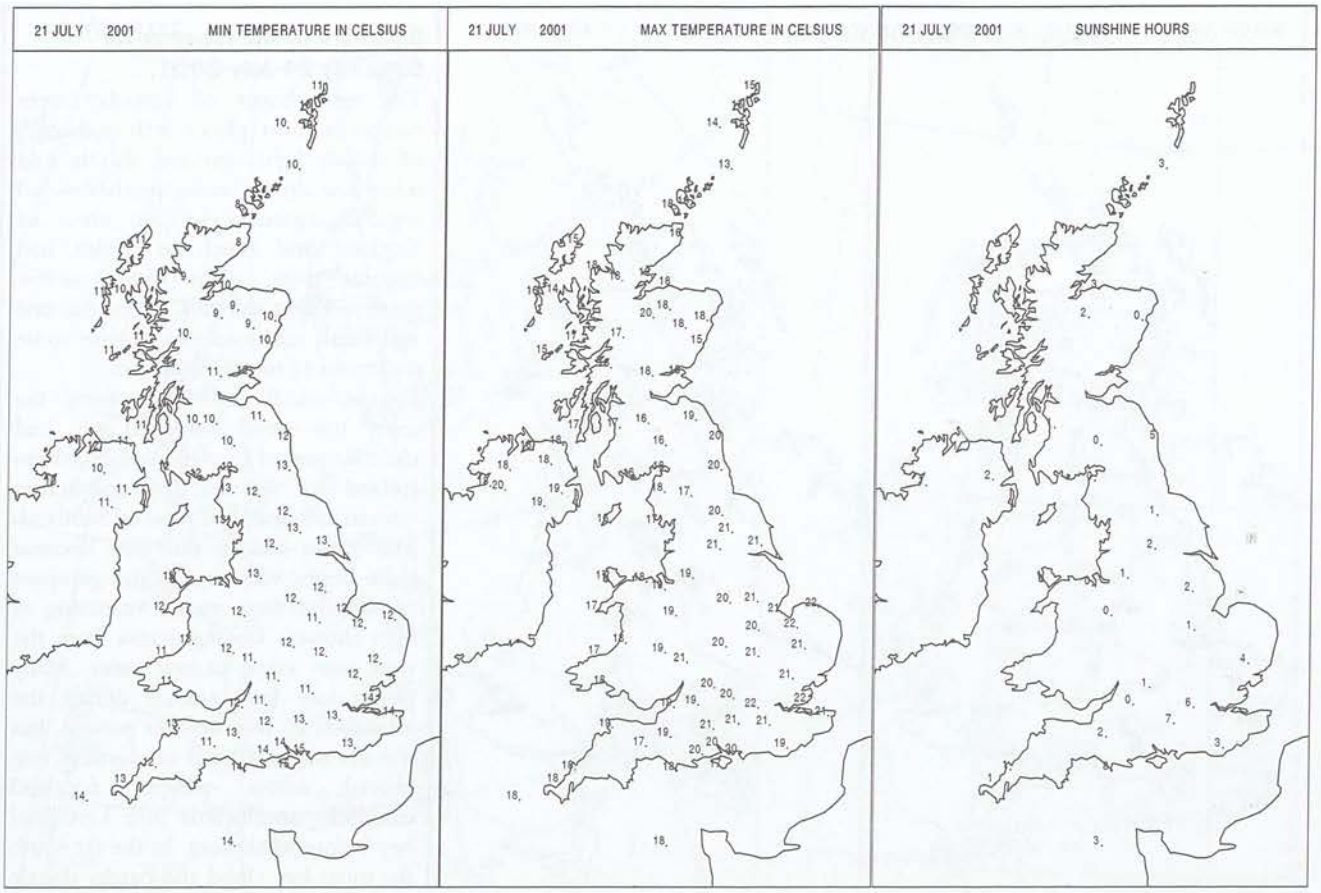

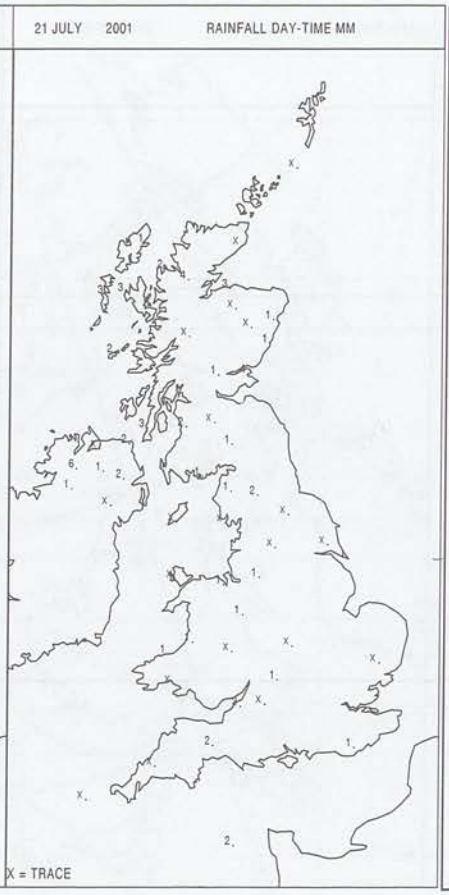

DAILY WEATHER SUMMARY

NO SNOW

Crown Copyright 2001, All Rights Reserved

DAILY WEATHER SUMMARY

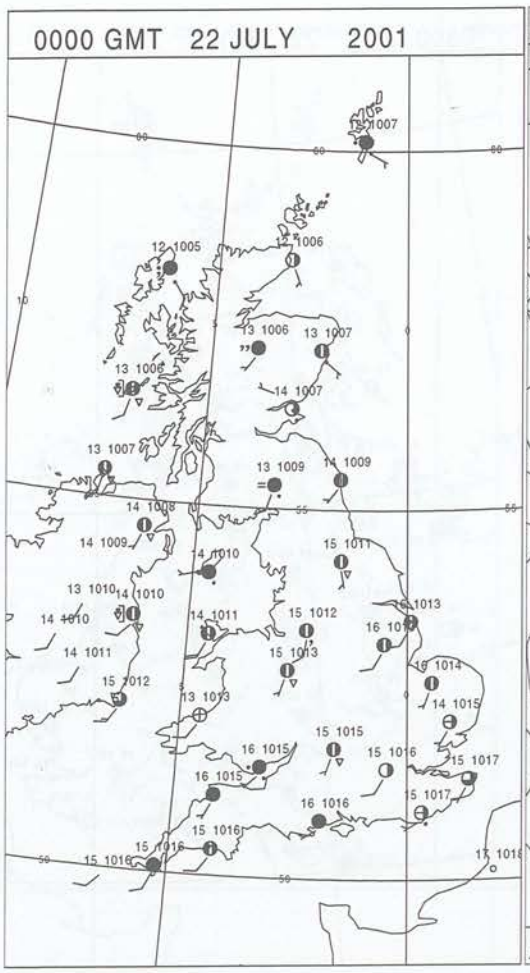



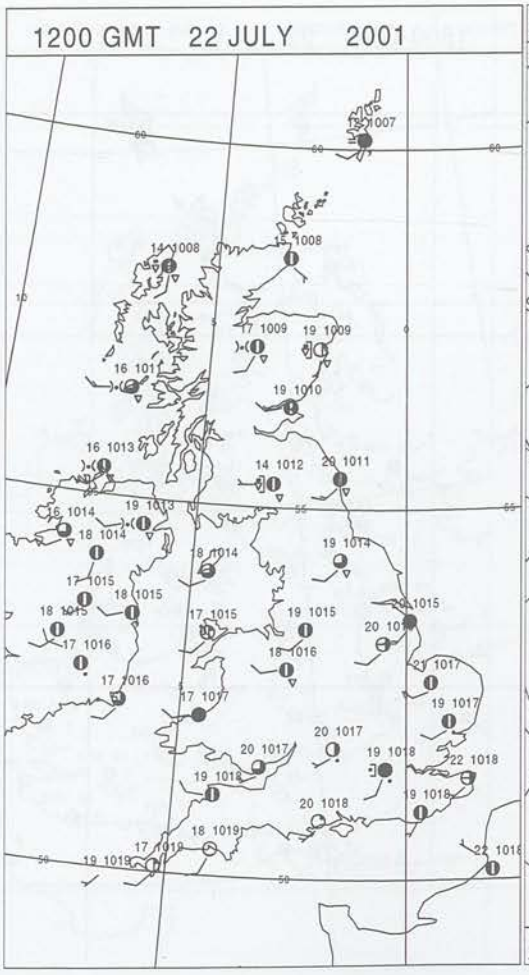



Crown Copyright 2001, All Rights Reserved

SURFACE REPORTS

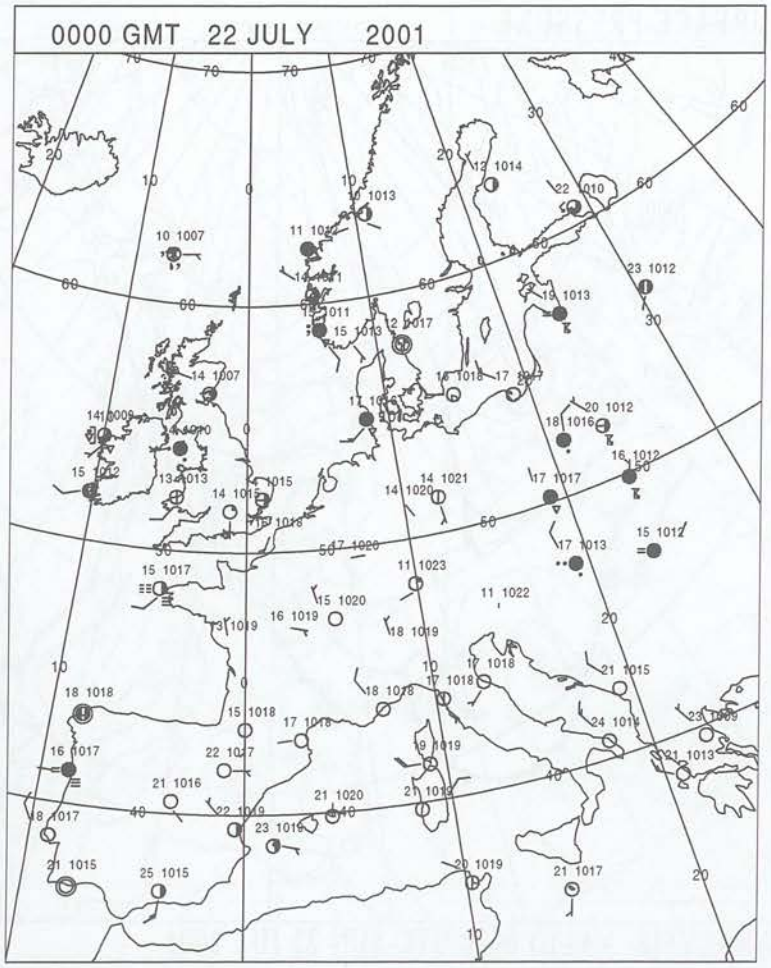

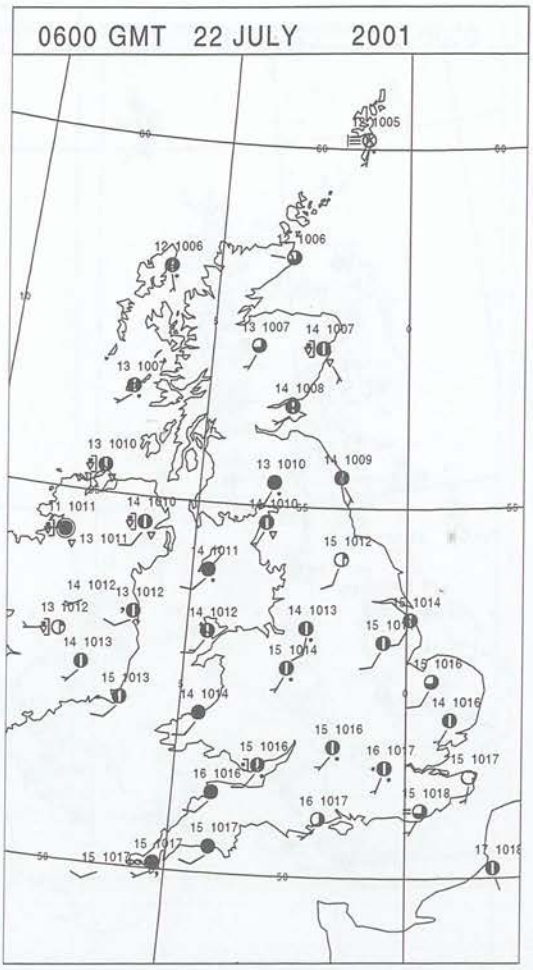

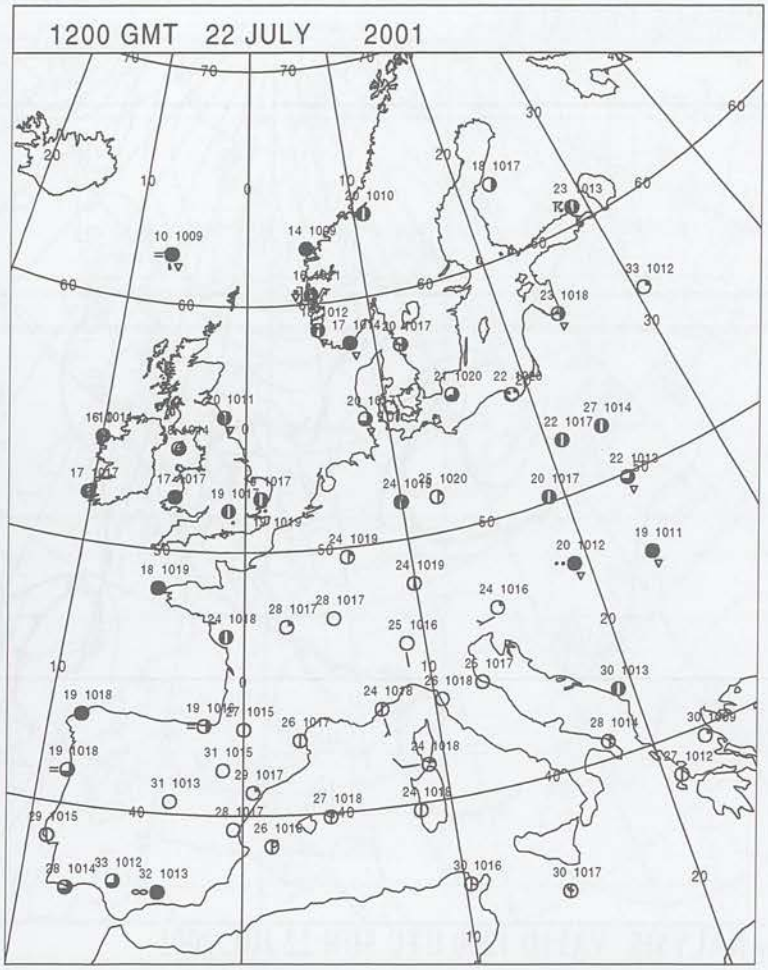

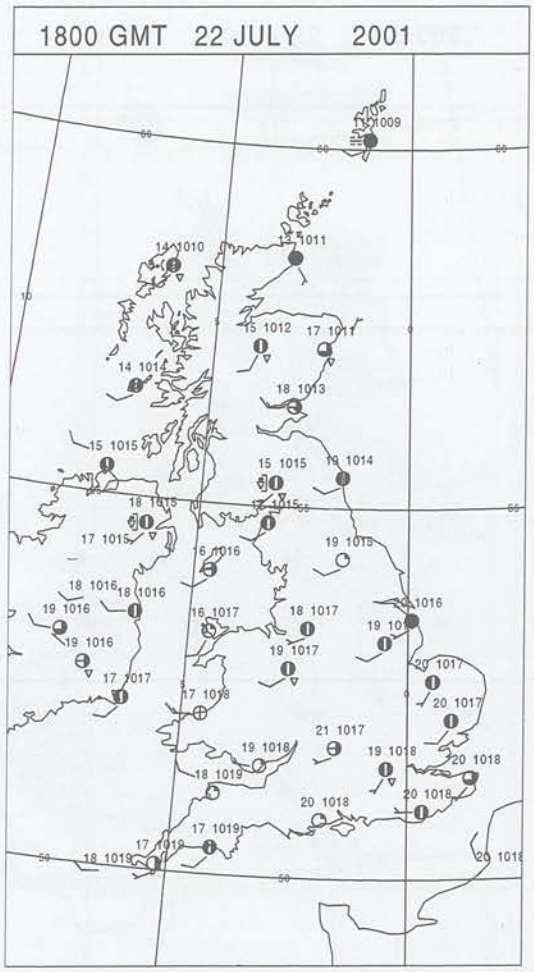

Crown Copyright 2001, All Rights Reserved

SIGNIFICANT WEATHER

Summary of UK Weather for Sunday 22 July 2001.

During the early hours patchy rain fell in a band orientated roughly between southwest England and East Anglia, this area moved slowly east. Showers peppered Scotland, especially the west, northwest England, Northern Ireland and Wales. Fog was reported in the Northern Isles.

The morning saw the patchy rain die away for a time, before reappearing in central southern and southeast England. Scattered showers were still being reported in north Wales, northern England and parts of Scotland, though by midday they were few and far between. Fog continued to affect the Northern Isles.

In the afternoon a few showers fell over northeast Scotland, The Borders and Northern Ireland, while the patchy rain largely died away in the southeast, although a few light showers were still around at teatime. Fog continued to affect the Northern Isles.

Nearly everywhere was dry through the evening; the odd light shower fell in eastern Scotland and southeast England. It was still foggy in the Shetland Isles.

Temperatures mainly around normal, although eastern Scotland was largely warm.

EXTREMES

Highest Maximum:
23.0 Marham, Norfolk
Lowest Maximum:
13.4 Lerwick, Shetland
Lowest Minimum:
9.4 Wick Airport, Caithness
Lowest Grass Minimum:
5.1 Dishforth Airfield, North Yorkshire
Most Rain:
23.0 Wick Airport, Caithness
Most Sun:
12.4 St Mawgan, Cornwall

Crown Copyright 2001, All Rights Reserved

Sunday 22 July 2001

DAILY CLIMATE DATA

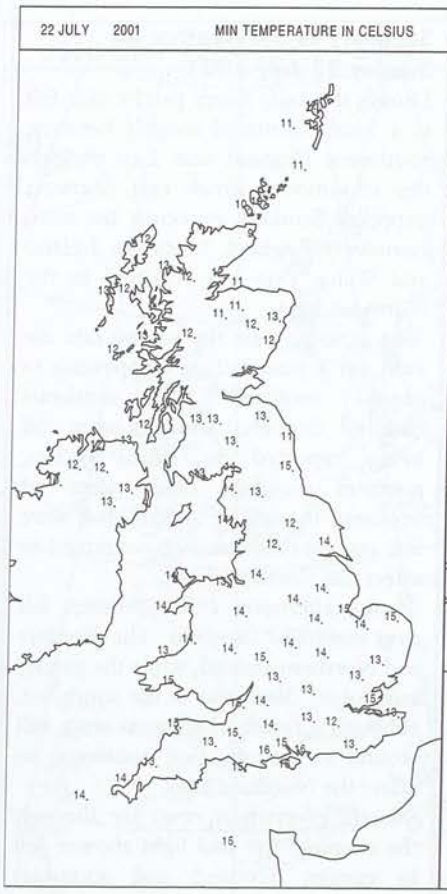

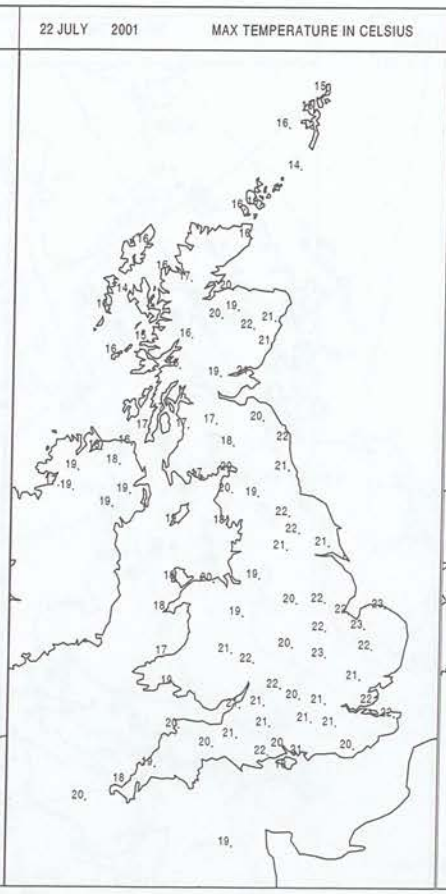

DAILY
WEATHER
SUMMARY

NO SNOW

Crown Copyright 2001, All Rights Reserved

DAILY WEATHER SUMMARY

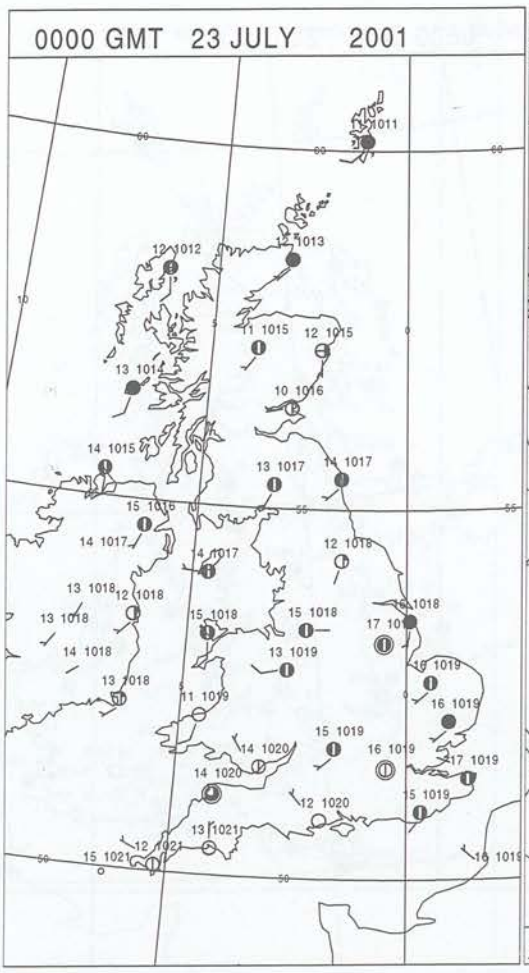

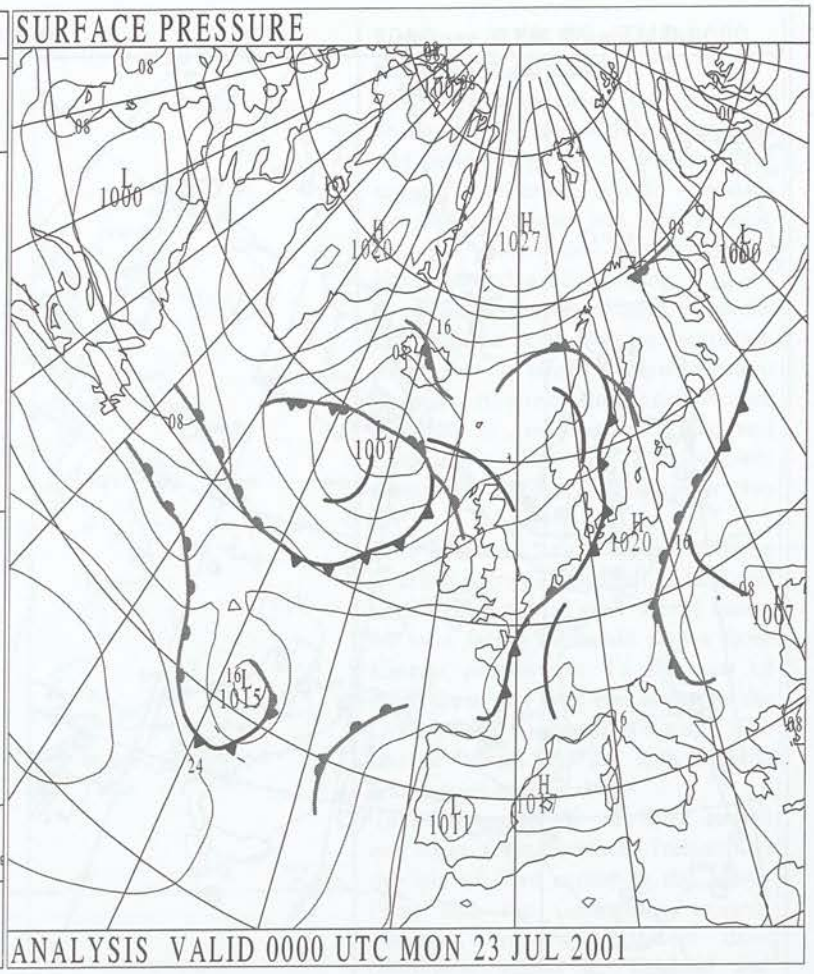

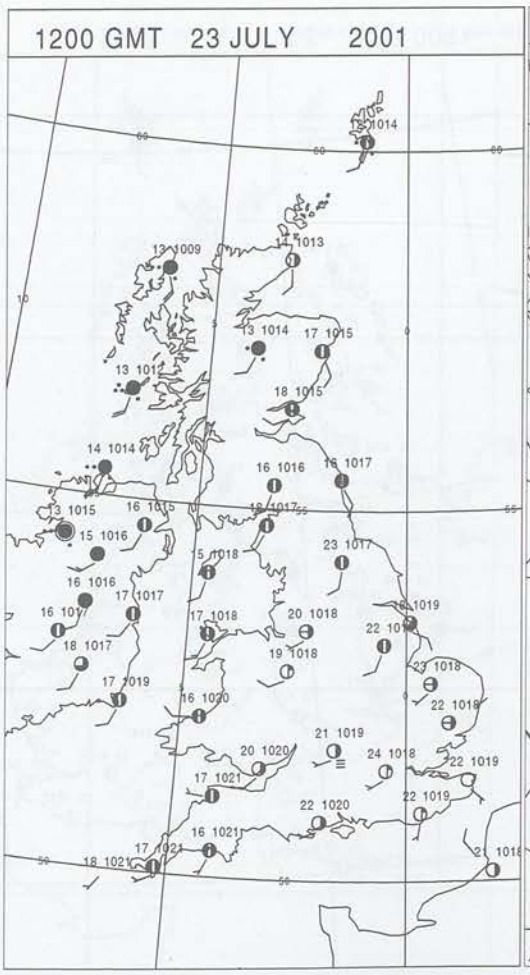

Crown Copyright 2001, All Rights Reserved

SURFACE REPORTS

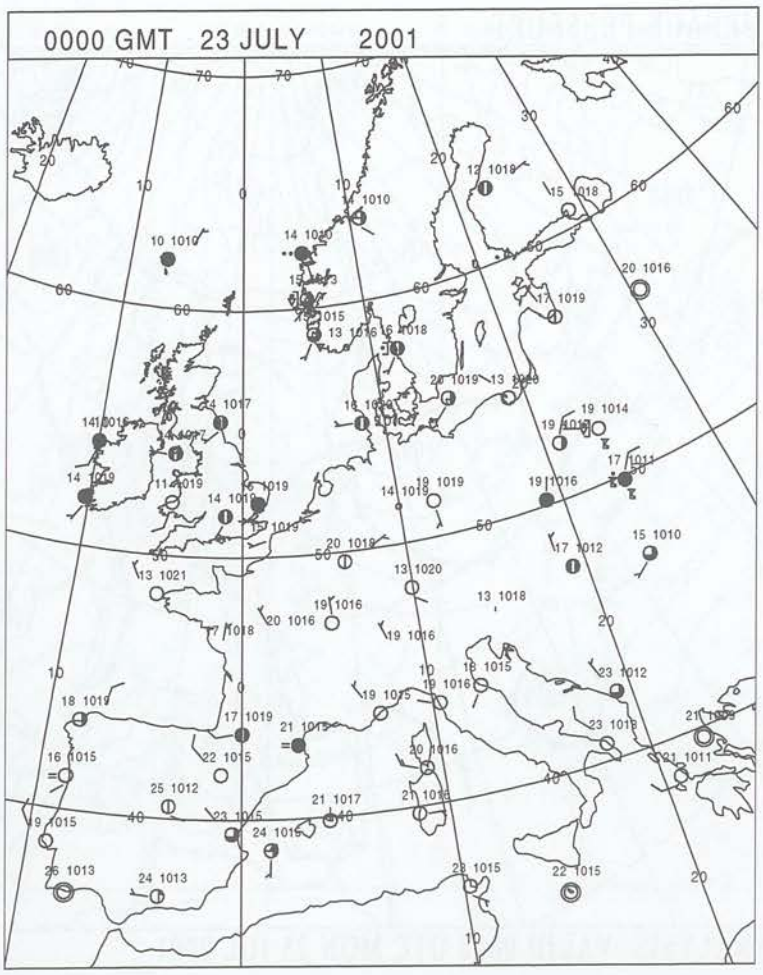

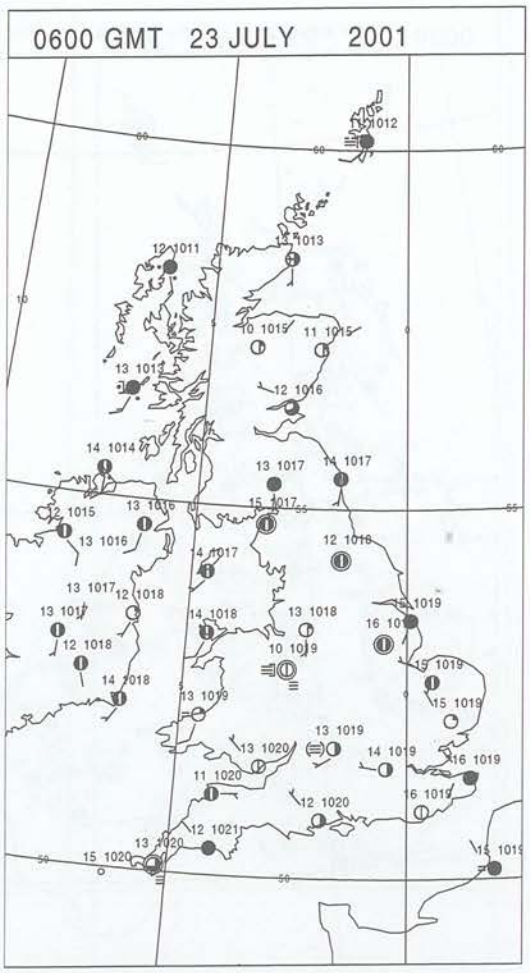

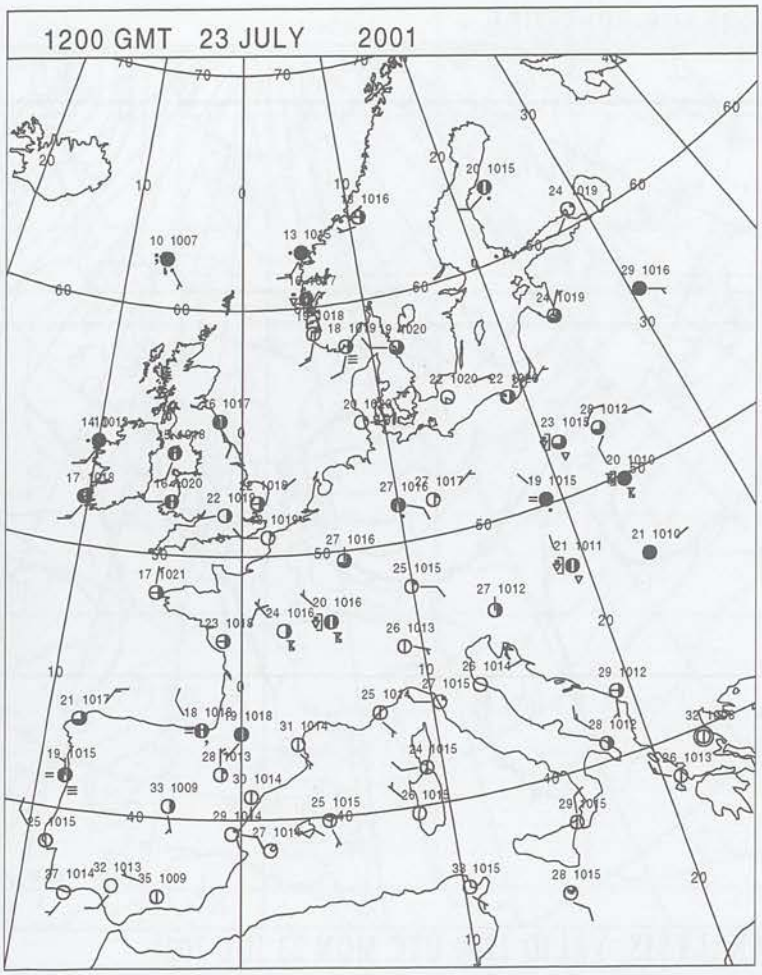

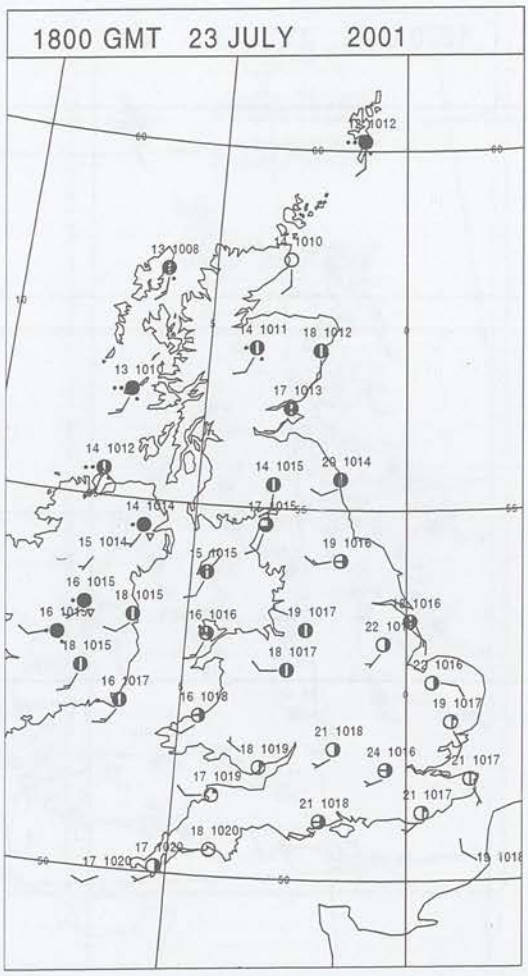

Crown Copyright 2001, All Rights Reserved

SIGNIFICANT WEATHER

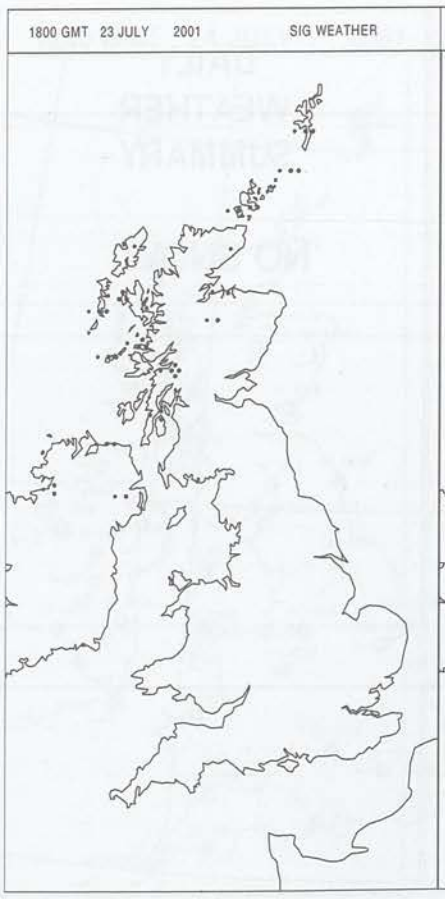

Summary of UK Weather for Monday 23 July 2001.

The early hours saw fog affect the Shetland Isles for awhile, while the odd wispy fog patch was reported across southern England towards dawn. Everywhere was dry at first, however, patchy rain slid across the Hebrides as dawn beckoned.

During the morning a band of patchy rain, aligned southwest to northeast, edged east to affect the northwestern tip of Northern Ireland, northwestern Scotland as far south as Islay, and Caithness. The odd light shower threatened Devon, otherwise it was dry.

The afternoon saw the rain continue to affect parts of Northern Ireland and northwest Scotland with heavy bursts on west facing mountain slopes from Kintyre northwards. To the east of these there was little rain although the Orkneys and Caithness saw some. The rest of Britain was dry with variable amounts of sunshine.

In the evening the rain area inched east to lie from Northern Ireland and the Isle of Man across to the Moray Firth and the Grampians towards midnight, to it's northwest drier conditions spread in. England and Wales were dry.

Temperatures were around normal in many parts, but warm or very warm across much of inland England.

EXTREMES

Highest Maximum:
25.3 Heathrow, Greater London
Lowest Maximum:
12.7 Fair Isle, Shetland
Lowest Minimum:
4.8 Aboyne, Aberdeenshire
Lowest Grass Minimum:
1.8 Shawbury, Shropshire
Most Rain:
11.4 Stornoway Airport, Western Isles
Most Sun:
14.2 Jersey Airport, Jersey

Crown Copyright 2001, All Rights Reserved

DAILY CLIMATE DATA

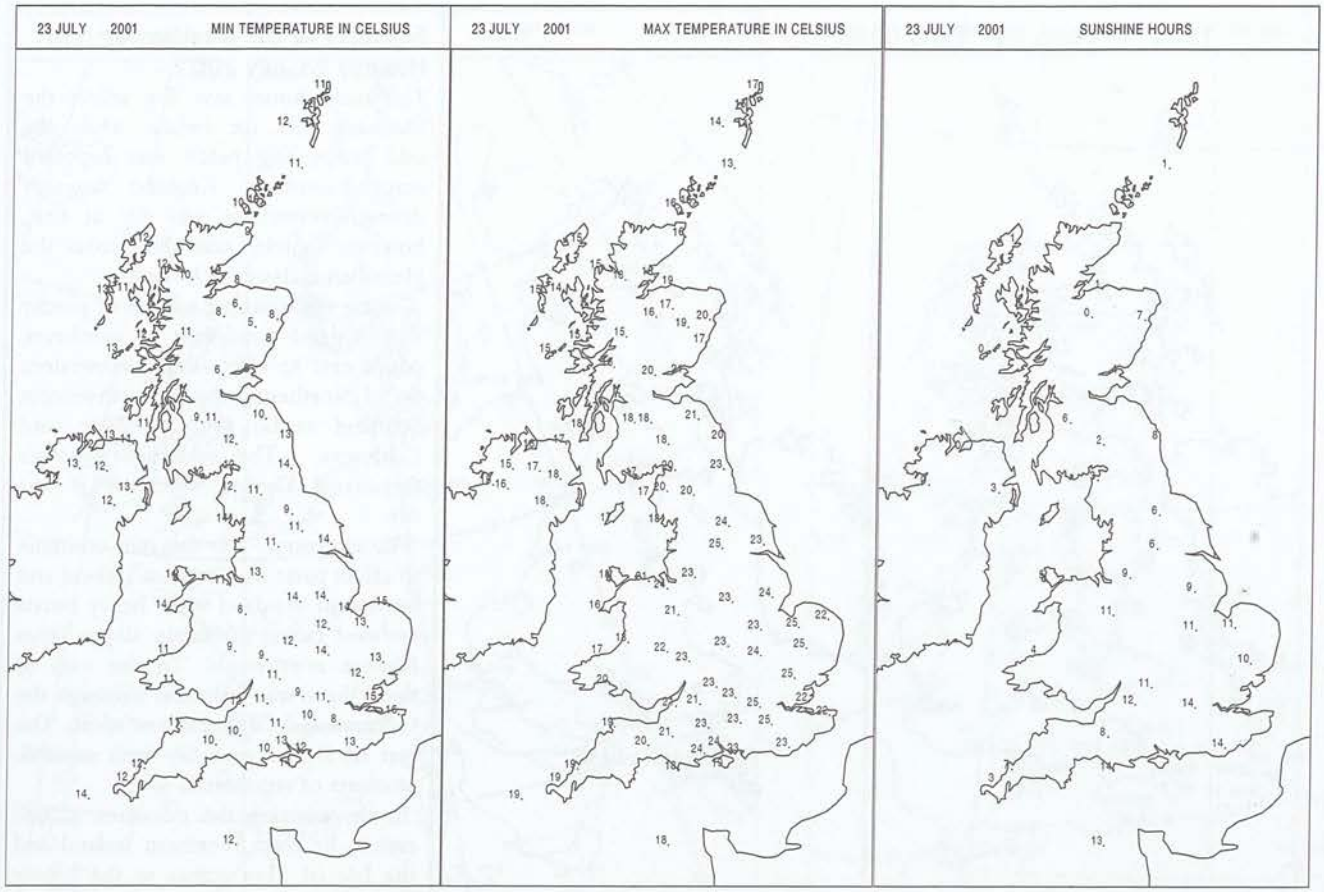

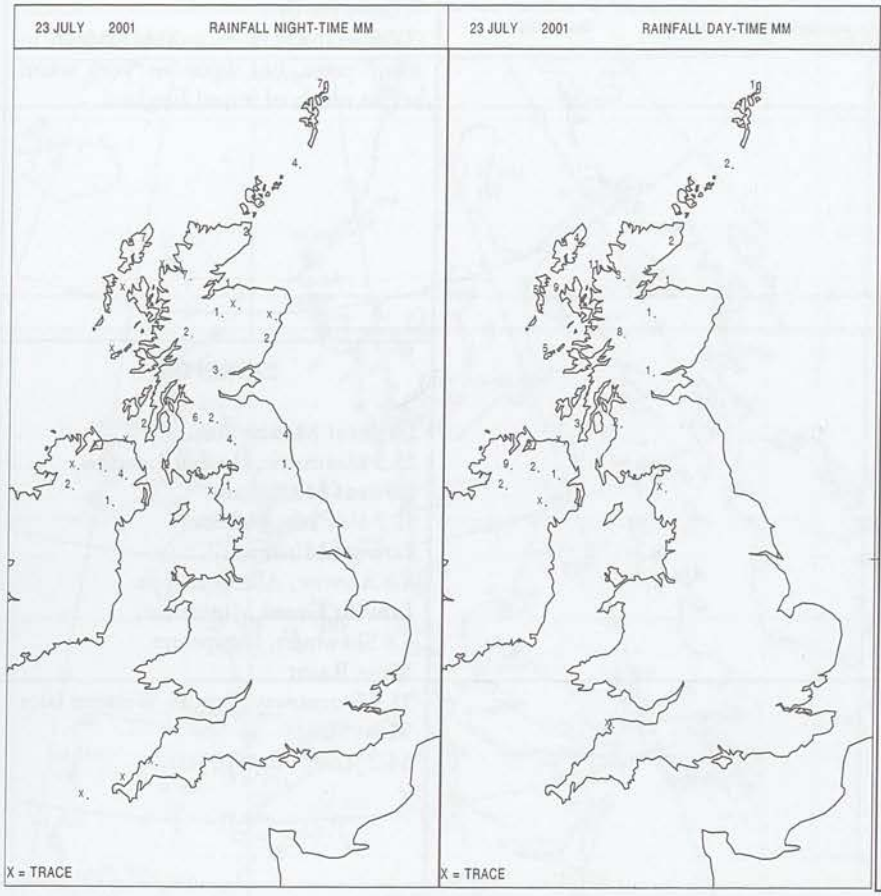

DAILY
WEATHER
SUMMARY

NO SNOW

Crown Copyright 2001, All Rights Reserved

DAILY WEATHER SUMMARY

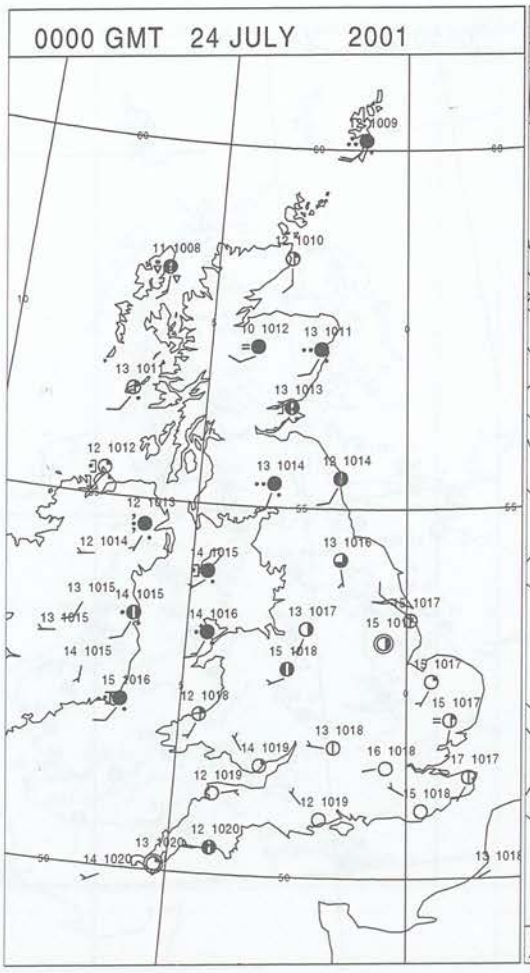



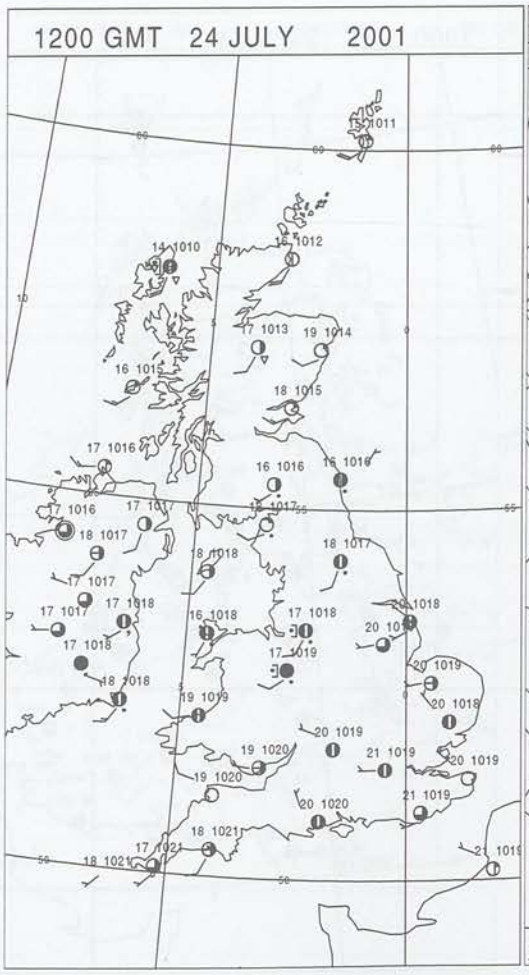



Crown Copyright 2001, All Rights Reserved

SURFACE REPORTS

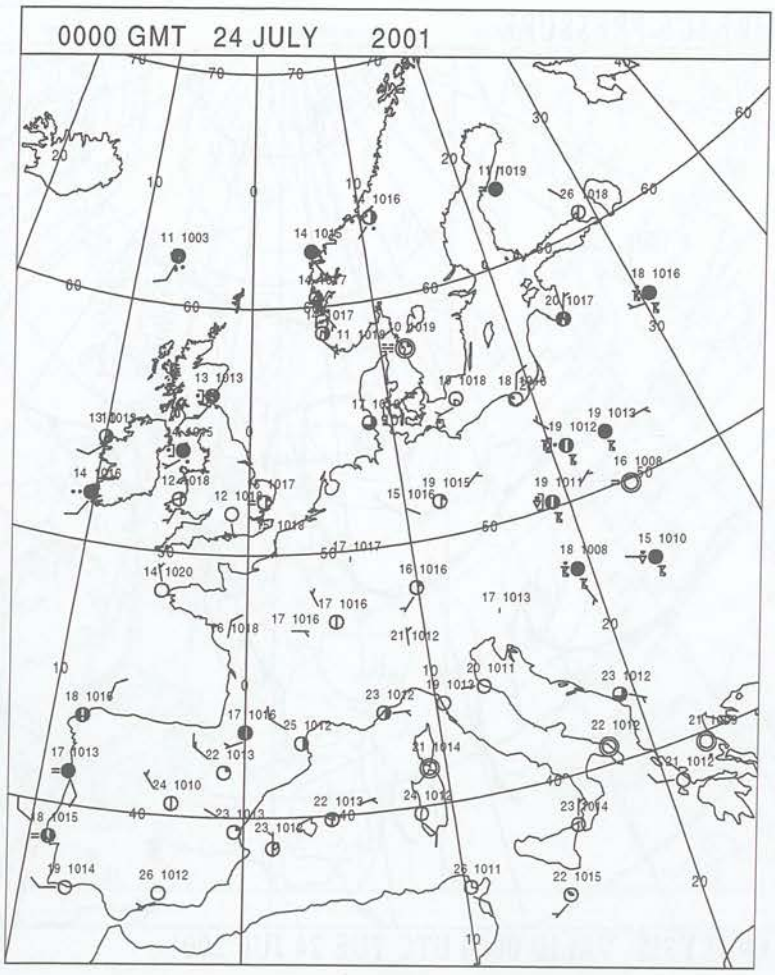

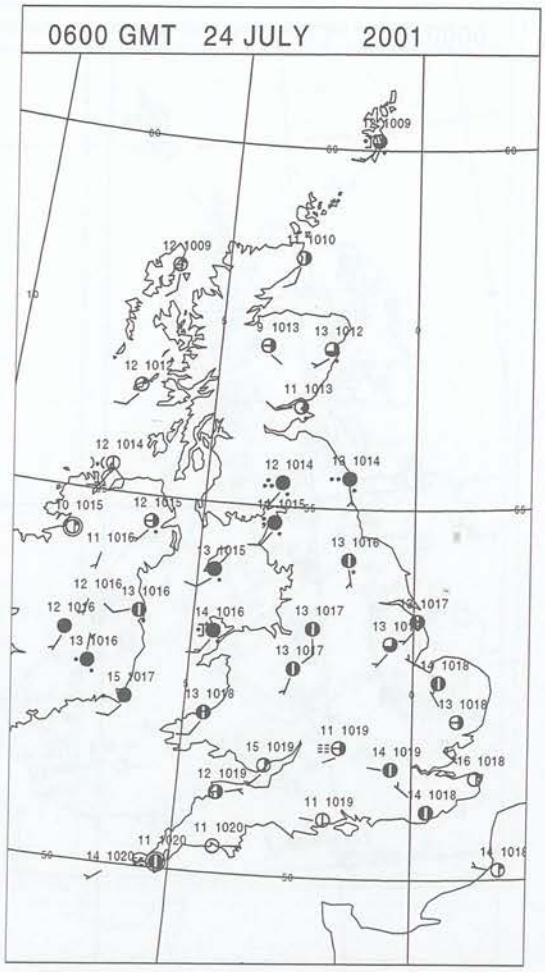

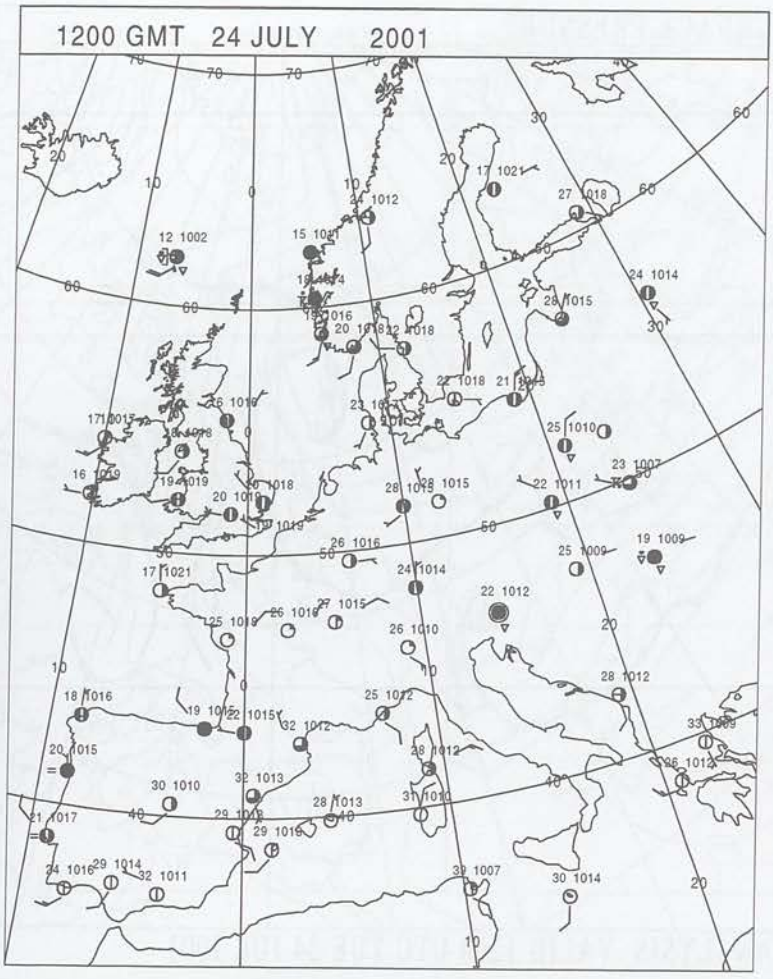

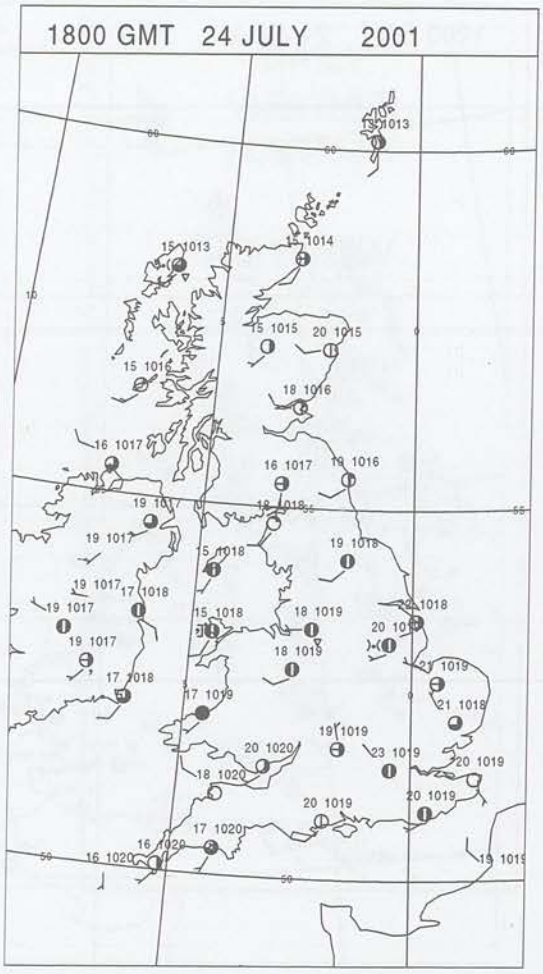

Crown Copyright 2001, All Rights Reserved

SIGNIFICANT WEATHER

Summary of UK Weather for Tuesday 24 July 2001.

Outbreaks of chiefly light showery rain affected much of Scotland and Northern Ireland at first overnight, although clearer weather with well scattered showers slowly spread across from the north and west as a band of cloud and increasingly patchy rain edged away southeastwards into parts of Northern England. Wales and the rest of England enjoyed a dry night with variable cloud, although local mist patches formed.

Much of Scotland and Northern Ireland saw a dry and bright day, although a few showers did affect the north and west of Scotland. A fairly extensive blanket of cloud affected the bulk of Northern England and Wales, and this produced the odd patch of light rain, whilst the rest of England and Wales stayed dry with a good deal of sunshine.

During the evening it became predominantly dry across the British Isles, and with variable cloud, there was some late sunshine followed by clear spells after dusk. Thickening cloud did however allow light rain to encroach towards Northern Ireland from the southwest towards midnight.

Maximum temperatures were in the normal to warm categories.

EXTREMES

Highest Maximum:
23.9 Shoeburyness, Essex
Lowest Maximum:
14.2 Fair Isle, Shetland
Lowest Minimum:
6.5 Aviemore, Inverness-Shire
Lowest Grass Minimum:
0.5 Aviemore, Inverness-Shire
Most Rain:
6.8 Ballykelly, Londonderry
Most Sun:
14.6 Tiree, Argyll (In Strathcly

Crown Copyright 2001, All Rights Reserved

Tuesday 24 July 2001

DAILY CLIMATE DATA

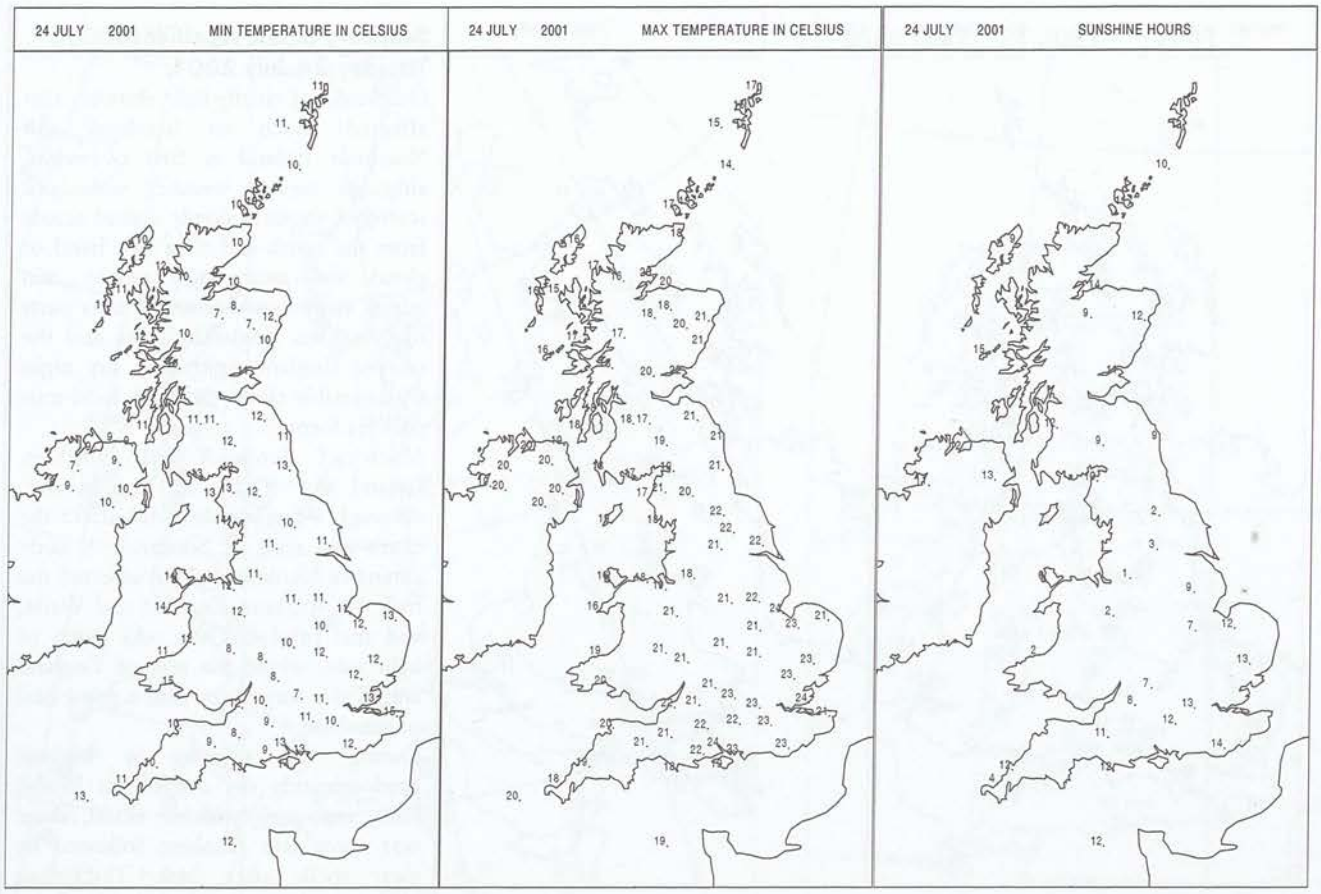

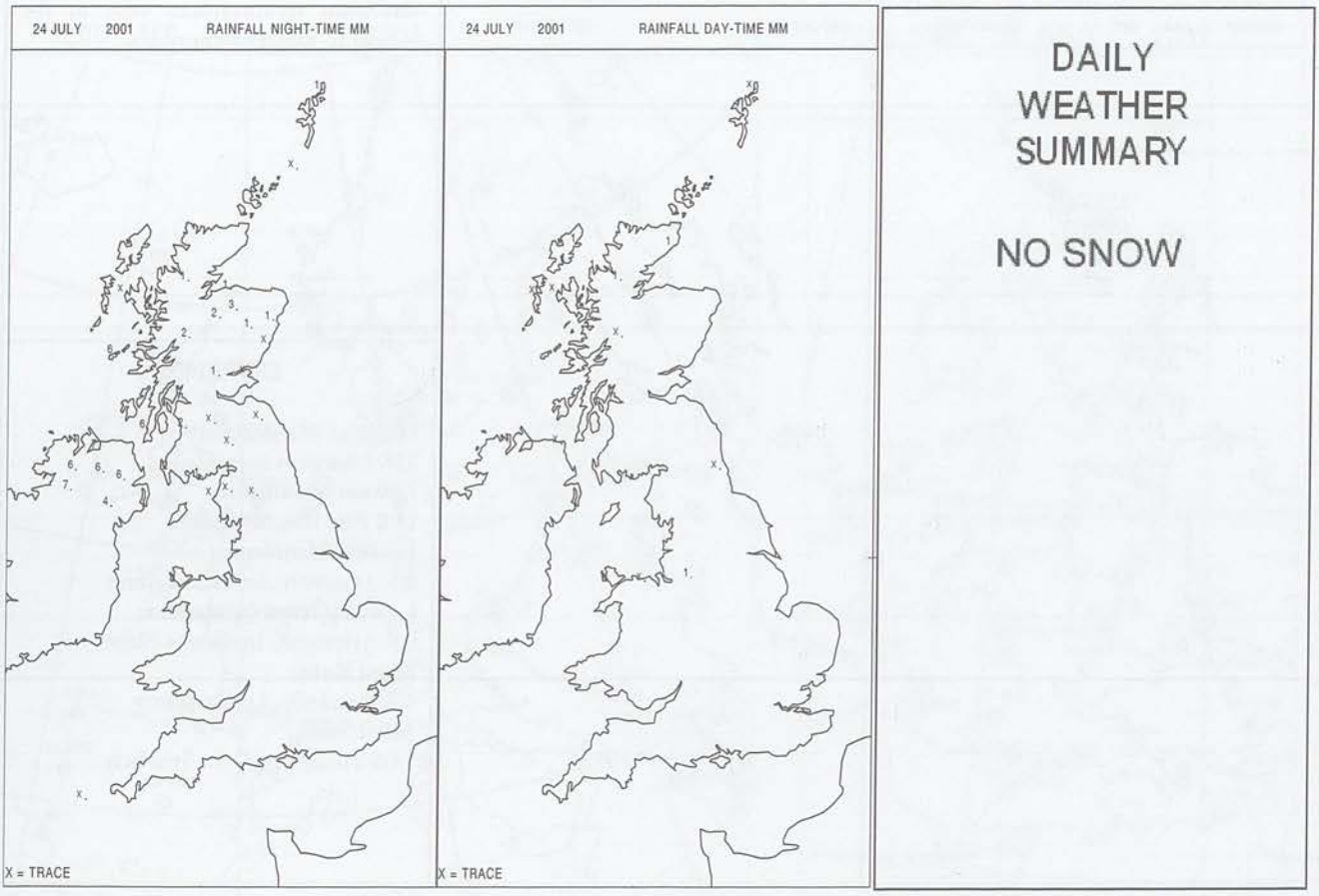

DAILY
WEATHER
SUMMARY

NO SNOW

Crown Copyright 2001, All Rights Reserved

DAILY WEATHER SUMMARY

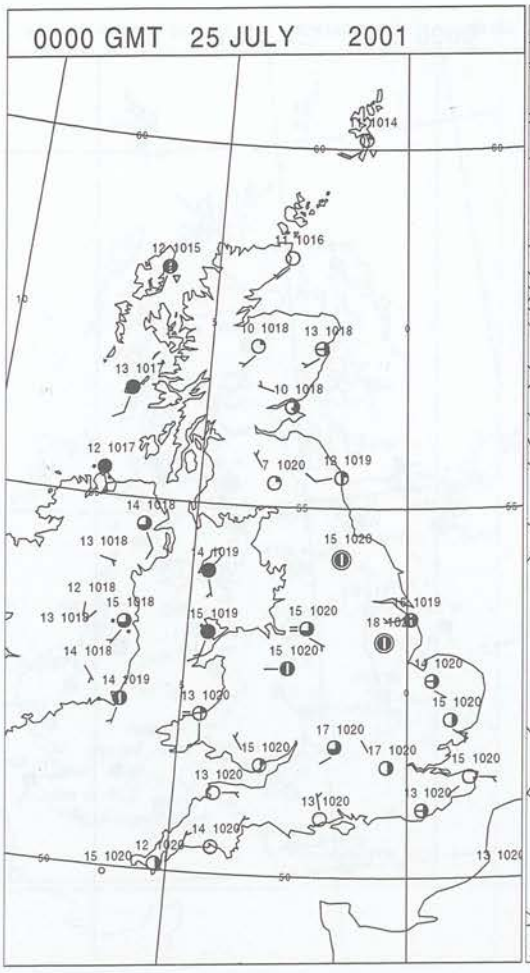

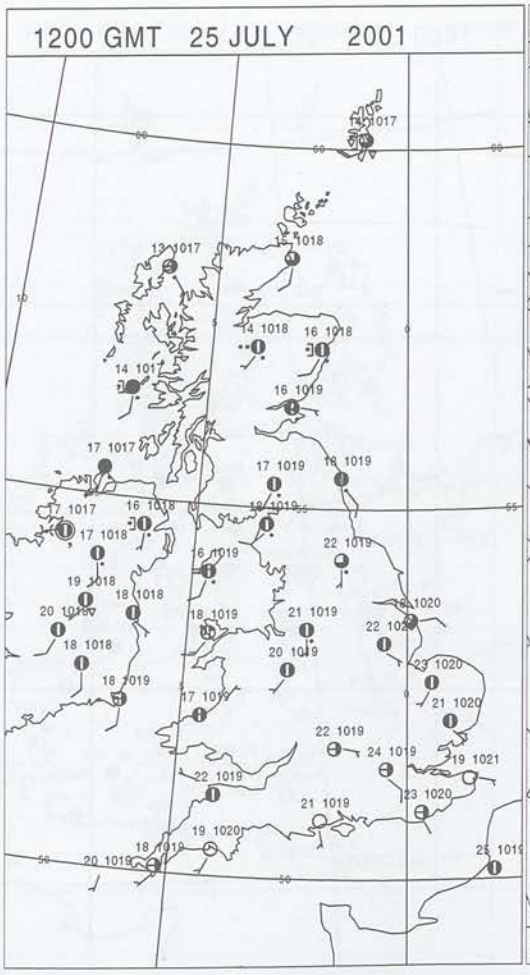

Crown Copyright 2001, All Rights Reserved

SURFACE REPORTS

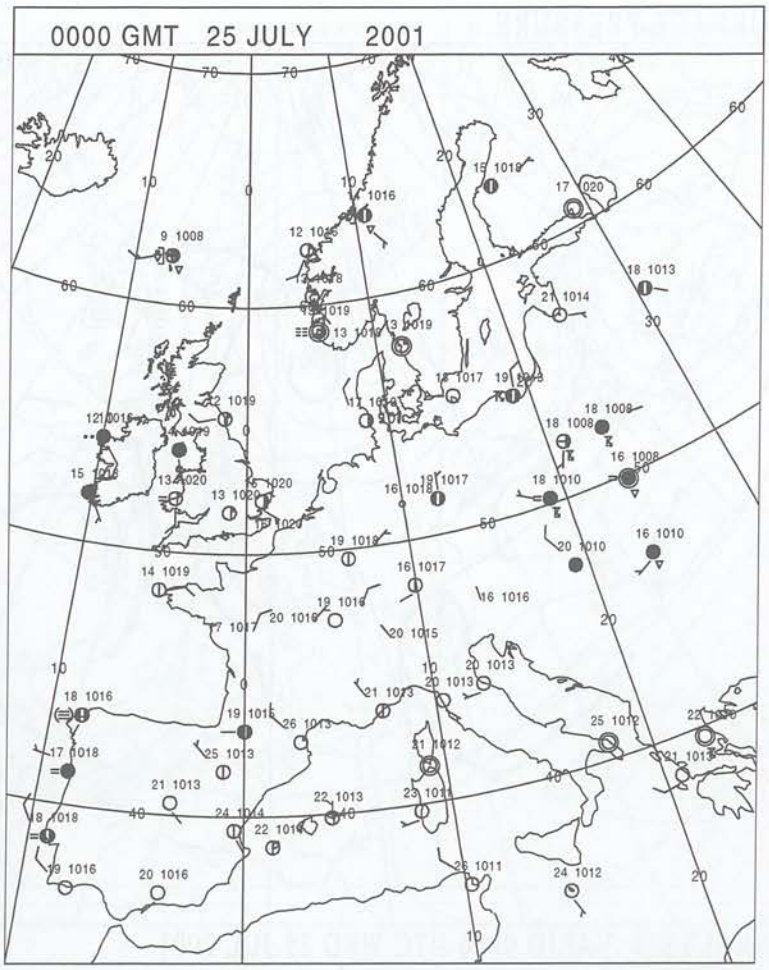

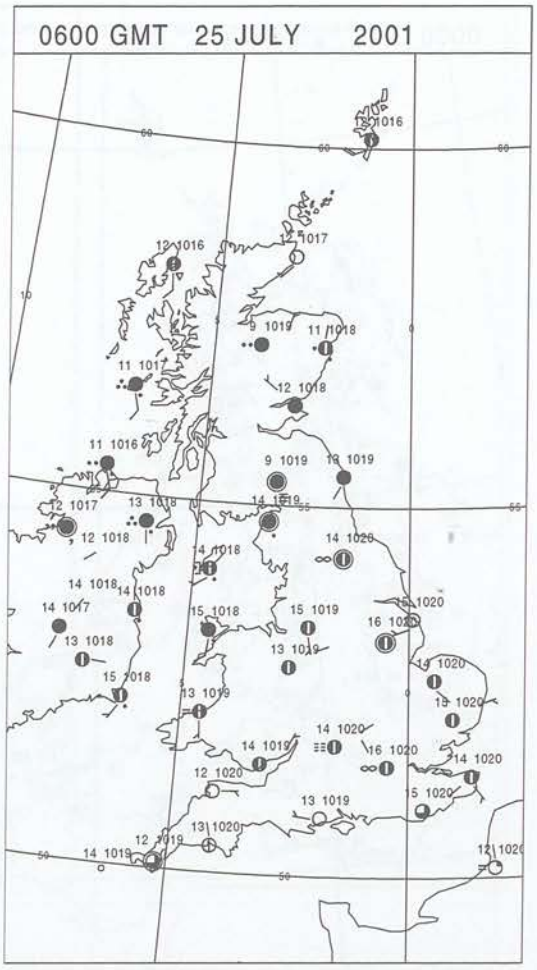

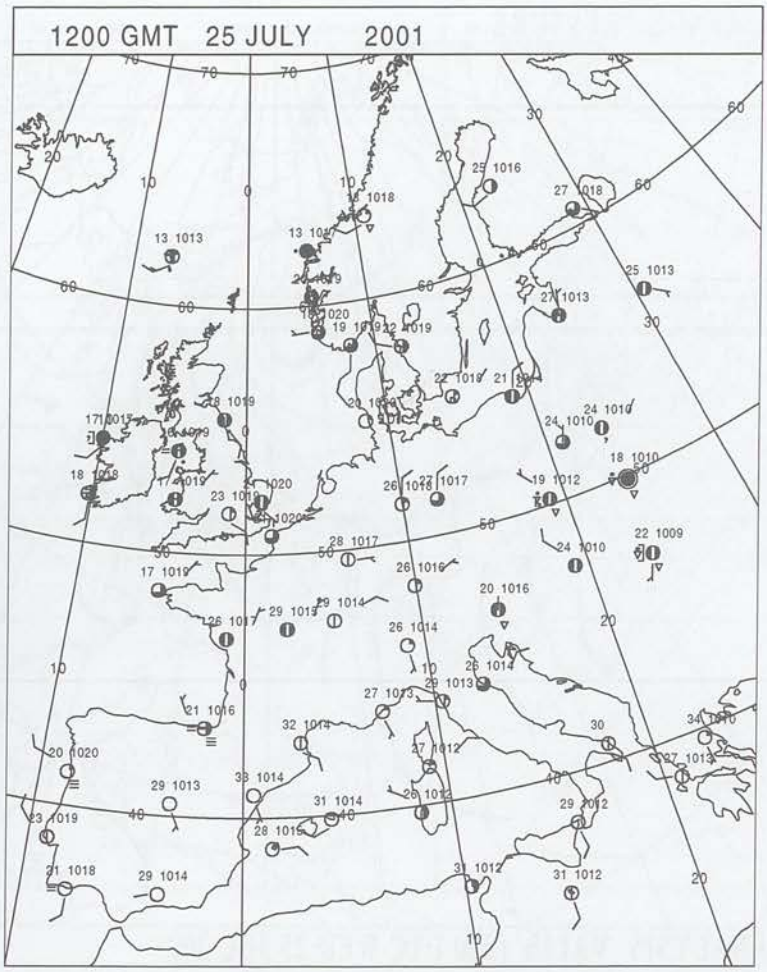

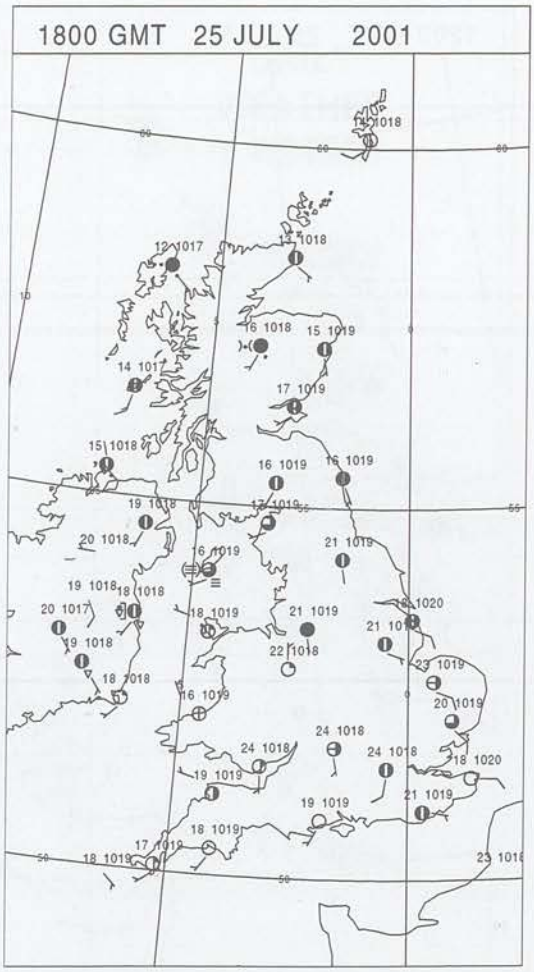

Crown Copyright 2001, All Rights Reserved

SIGNIFICANT WEATHER

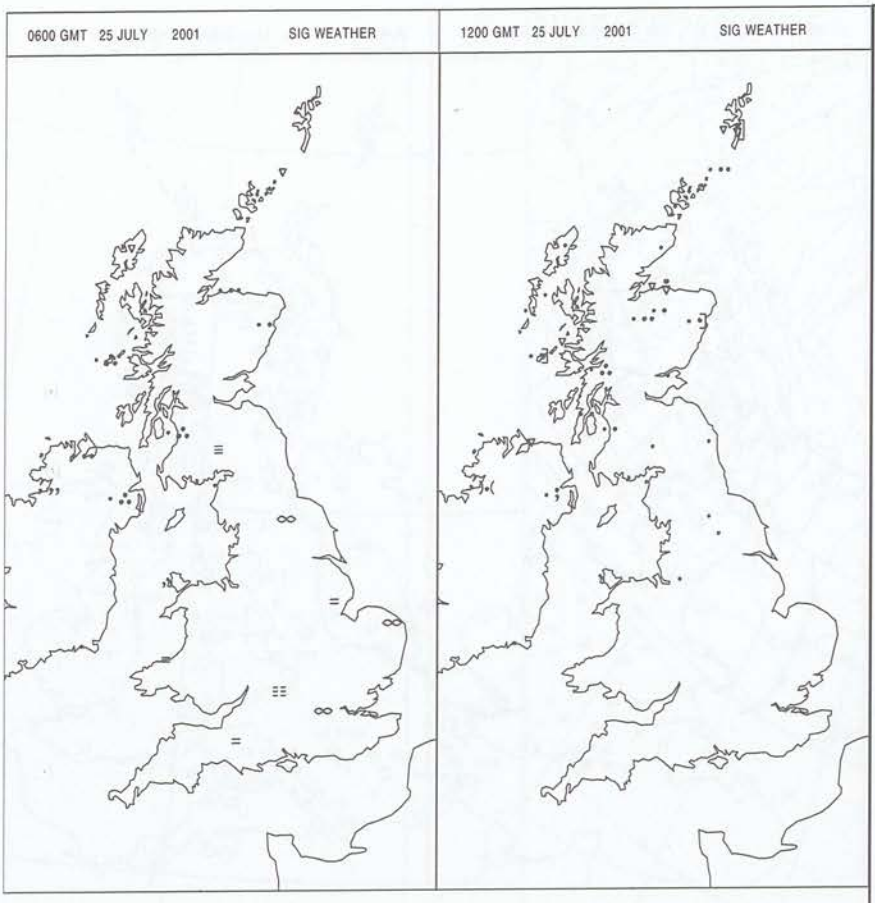

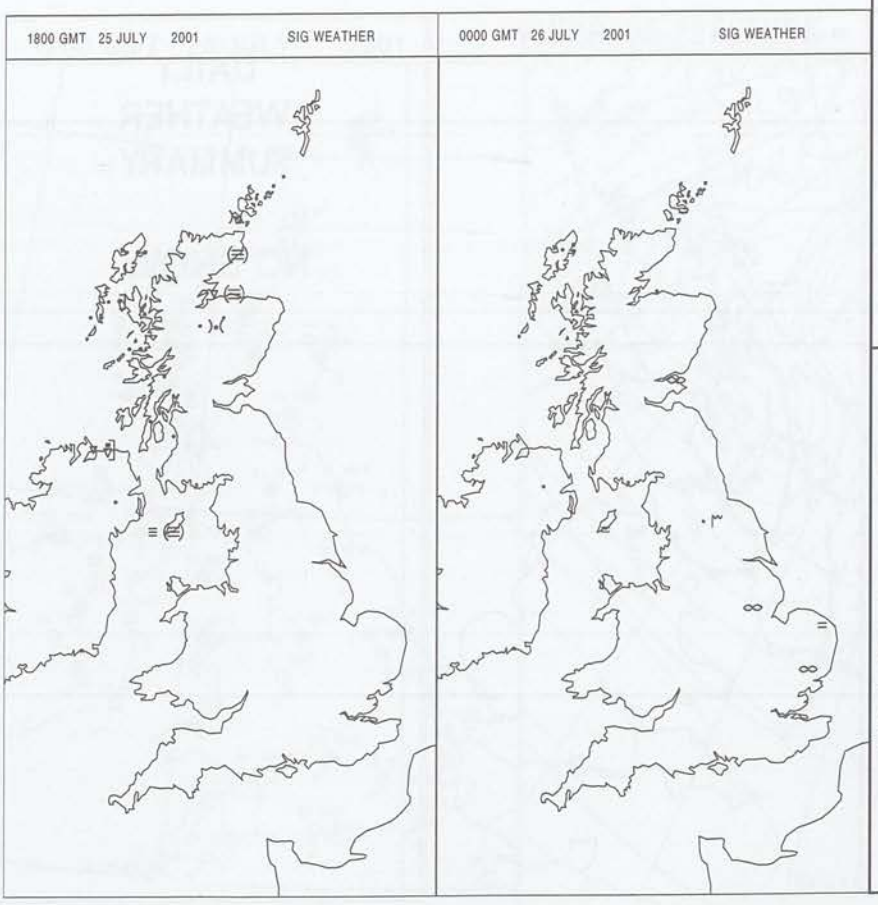

Summary of UK Weather for Wednesday 25 July 2001.

England and Wales had a dry night with good clear spells in many areas. A few mist and fog patches formed around the dawn period, especially in parts of Kent. An area of rain, some of it heavy, spread into Northern Ireland and much of Scotland during the night.

During the day, the rain over Scotland and Northern Ireland mostly died out although a few showery outbreaks remained throughout the day. For England and Wales, it was a dry day with good spells of sunshine in many areas, especially the south and southeast. It was more cloudy across the northern half of England.

In the evening there were a few showers scattered around Northern Ireland and Scotland but most places were dry. There were clear spells in southern areas but it was more cloudy in the north.

Temperatures during the day ranged from near normal in Northern Ireland and Scotland and along some coastal fringes through warm in the cloudier parts of northern England to very warm in most inland southern parts.

EXTREMES

Highest Maximum:
26.9 Northolt, Greater London
Lowest Maximum:
13.7 Fair Isle, Shetland
Lowest Minimum:
5.6 Aboyne, Aberdeenshire
Lowest Grass Minimum:
0.6 Aboyne, Aberdeenshire
Most Rain:
6.6 Stornoway Airport, Western Isles
Most Sun:
12.3 St Mawgan, Cornwall

Crown Copyright 2001, All Rights Reserved

Wednesday 25 July 2001

DAILY CLIMATE DATA

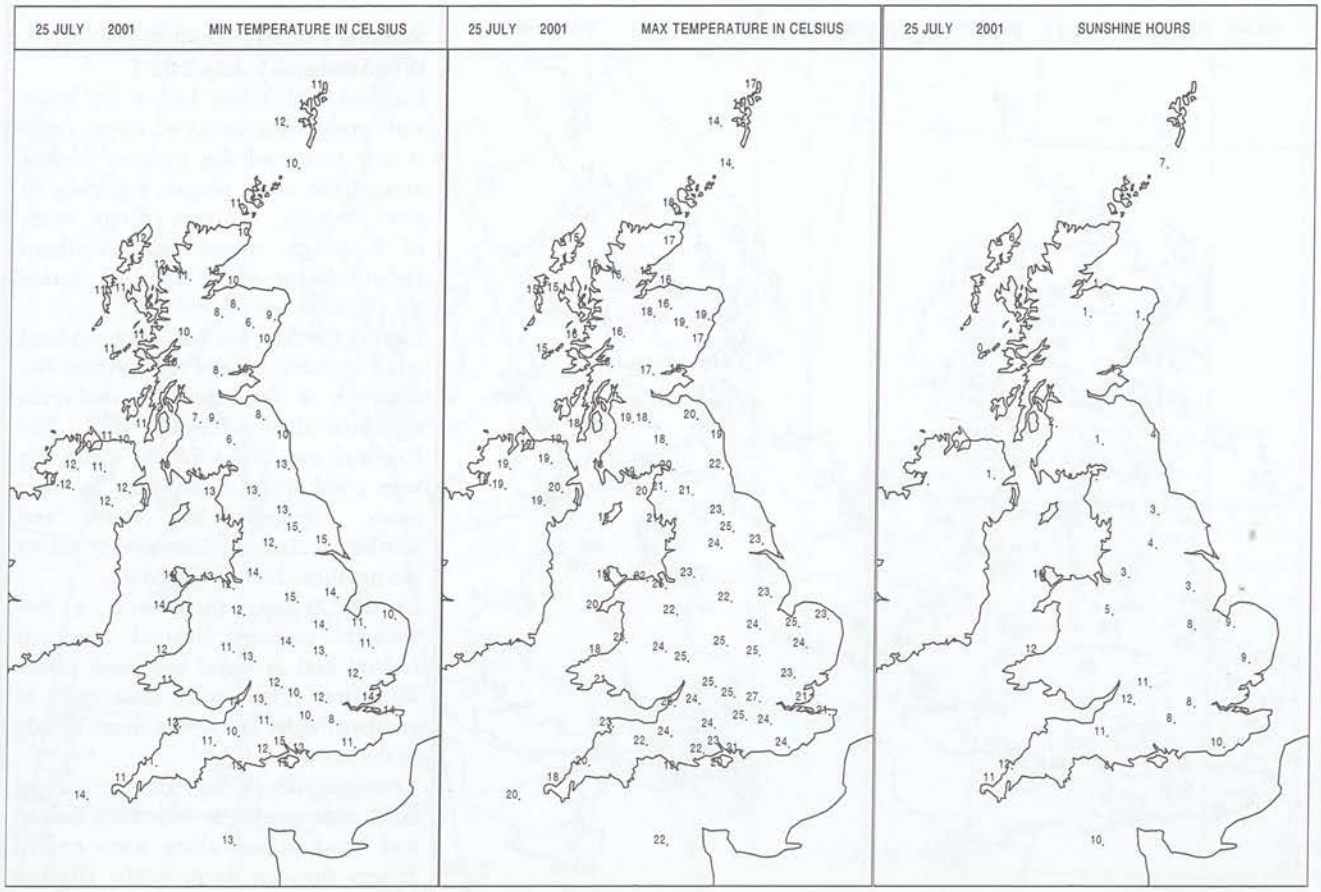

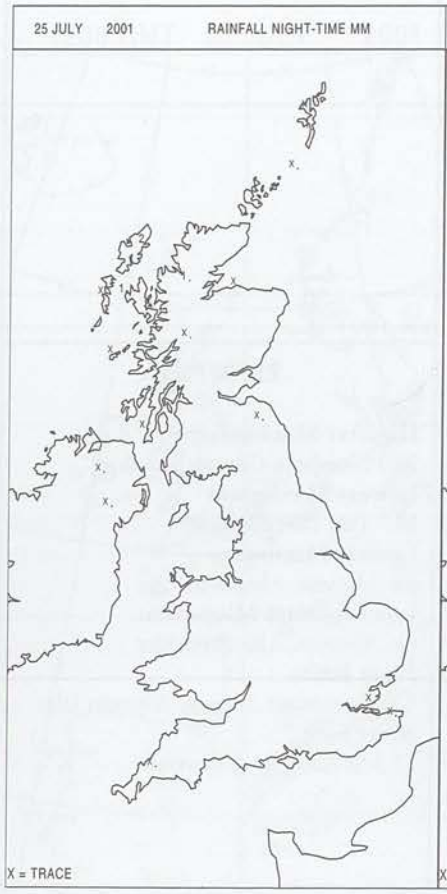

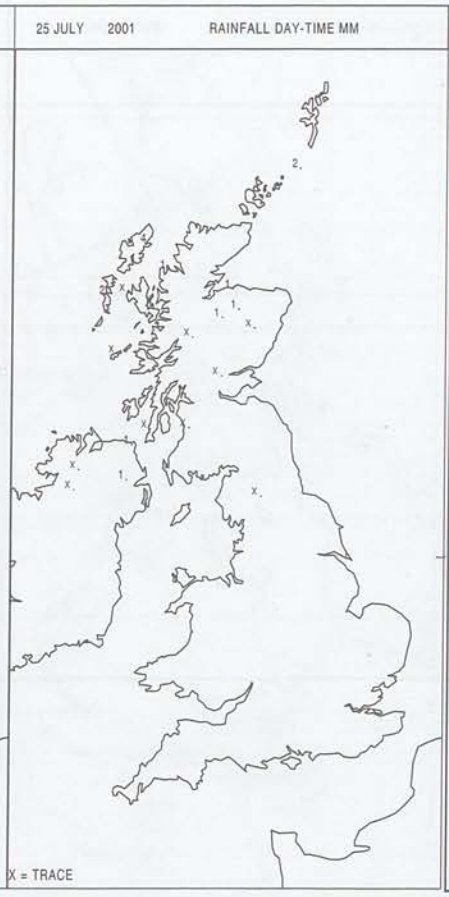

DAILY WEATHER SUMMARY

NO SNOW

Crown Copyright 2001, All Rights Reserved

DAILY WEATHER SUMMARY

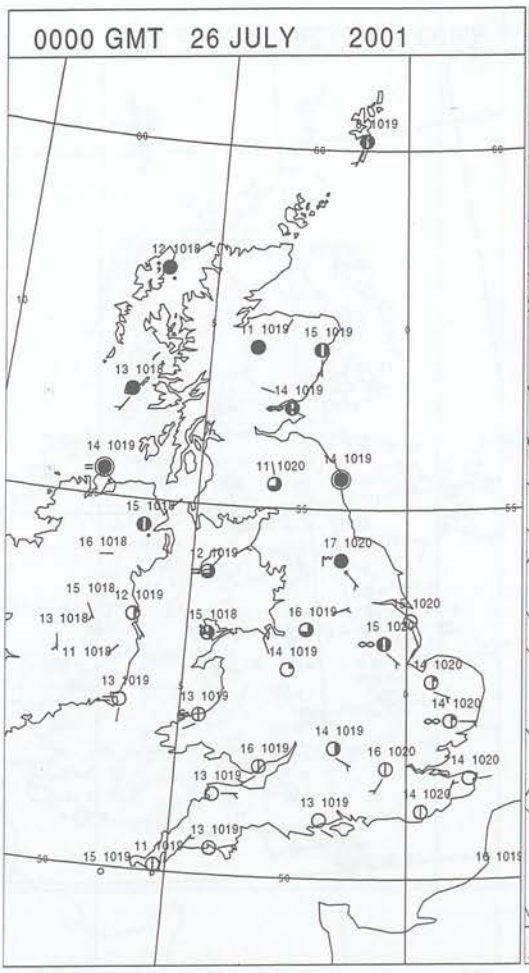

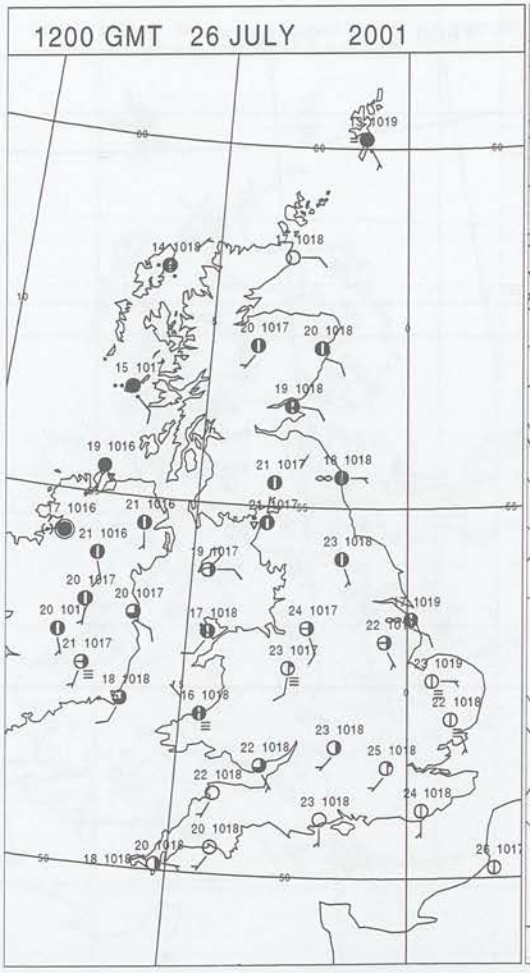



Crown Copyright 2001, All Rights Reserved

SURFACE REPORTS

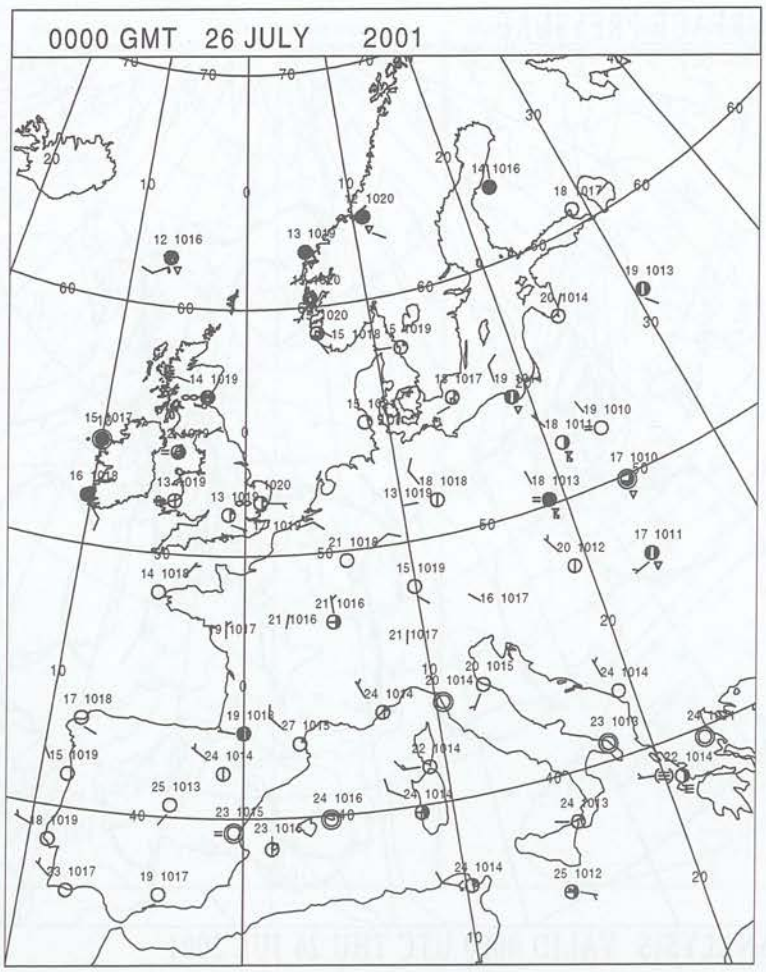

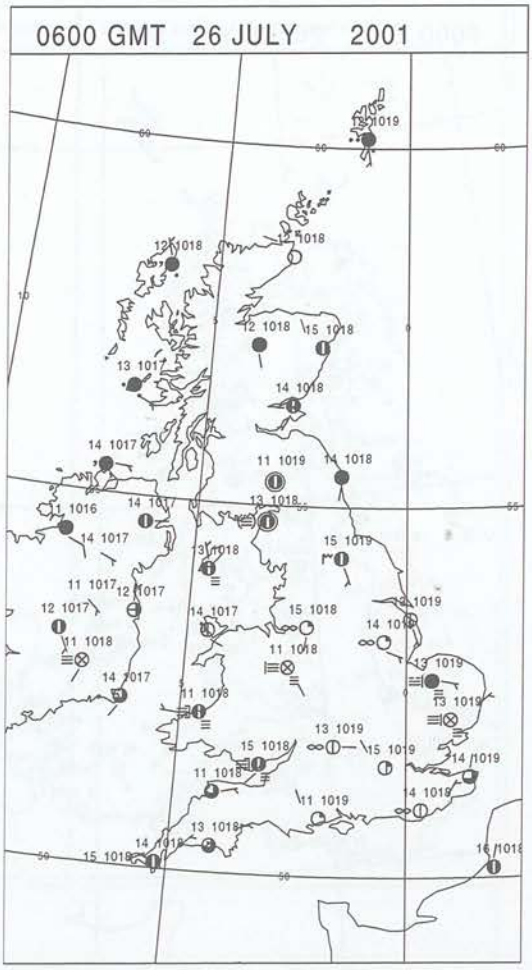

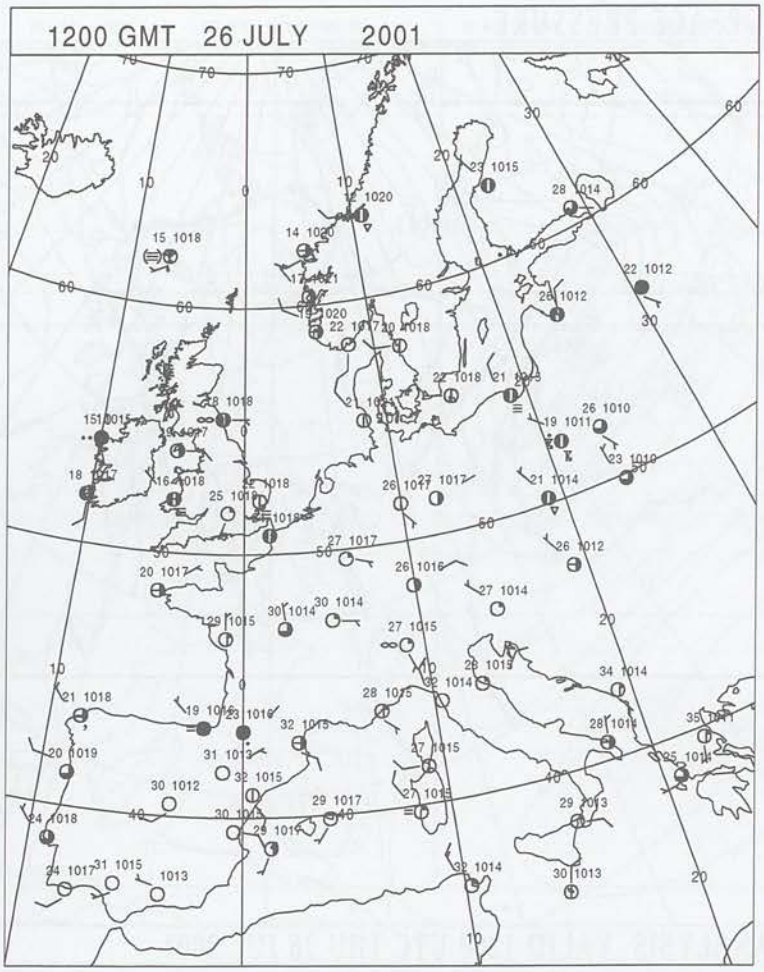

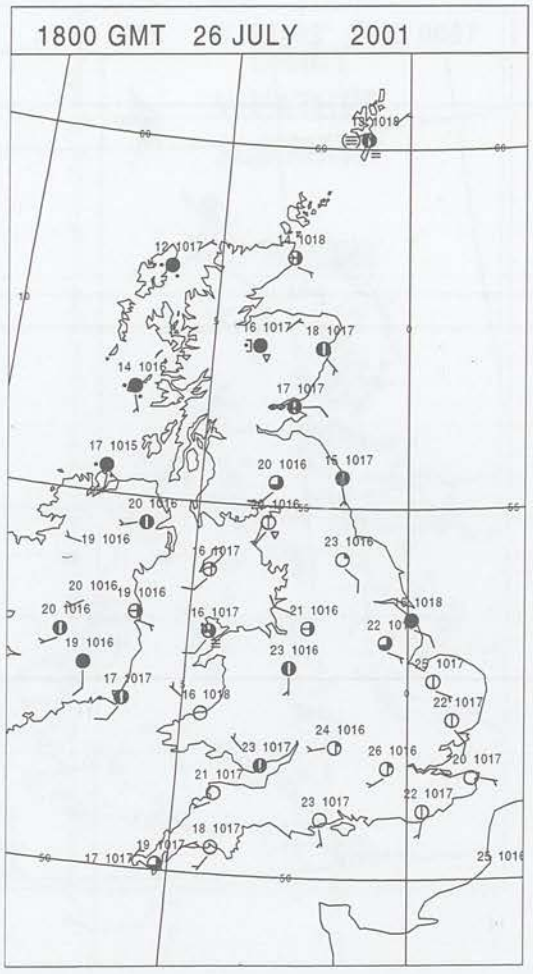

Crown Copyright 2001, All Rights Reserved

SIGNIFICANT WEATHER

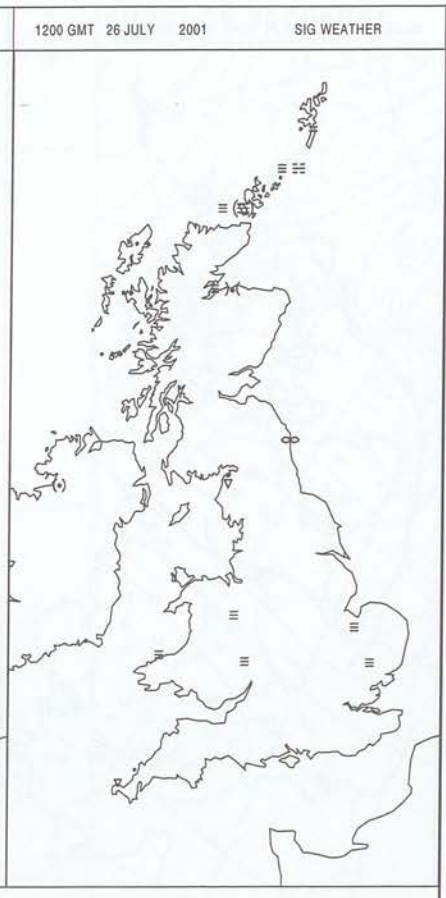

Summary of UK Weather for Thursday 26 July 2001.

A cloudy night across the Northern Isles and northern Scotland with outbreaks of rain and drizzle. Rather cloudy across Northern Ireland too but largely dry. Across England, Wales and the rest of Scotland the cloud was more broken with some long clear periods in the south. However, some patchy mist and fog developed.

It remained rather cloud across northern Scotland with further showery outbreaks of rain and a more organised area of showery rain moved across Northern Ireland and into western Scotland during the afternoon. The odd shower also cropped up elsewhere across Scotland and northern England. Across the rest of England and Wales it was largely dry with plenty of sunshine, although with some coastal mist and fog patches.

Showery rain continued to affect parts of Scotland during the evening but largely cleared Northern Ireland. The rest of the country had a dry evening with variable cloud cover.

Temperatures were close to normal across the Northern and western Isles. Onshore breezes tempered values in coastal parts but generally it was a warm or very warm day, and locally hot across southeast England.

EXTREMES

Highest Maximum:
28.7 Heathrow, Greater London
Lowest Maximum:
13.6 South Uist, Western Isles
Lowest Minimum:
6.9 Redhill, Surrey
Lowest Grass Minimum:
3.5 Lerwick, Shetland
Most Rain:
14.8 Loch Glascarnoch, Ross & Cromarty
Most Sun:
14.4 Guernsey Airport, Guernsey

Crown Copyright 2001, All Rights Reserved

Thursday 26 July 2001

DAILY CLIMATE DATA

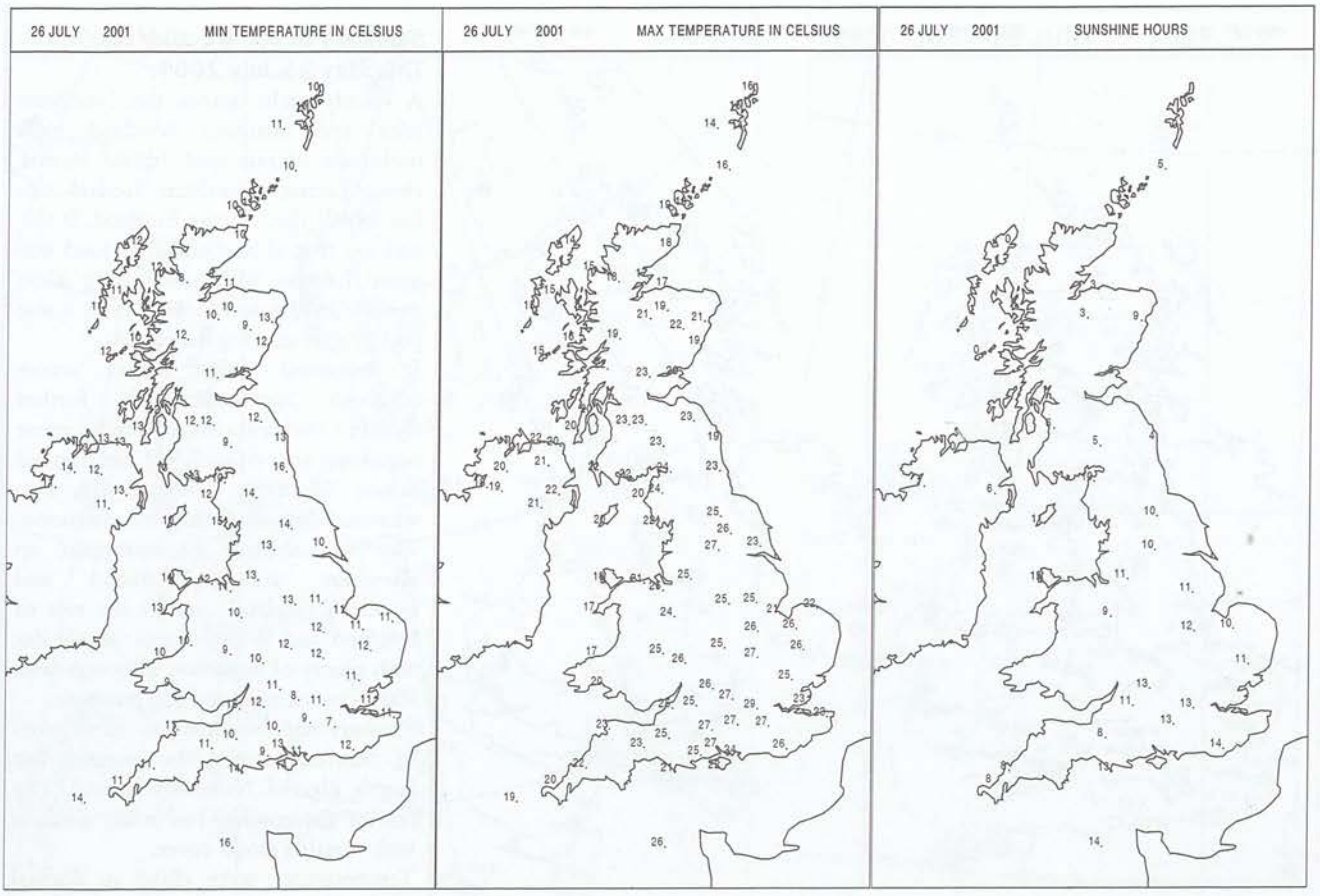

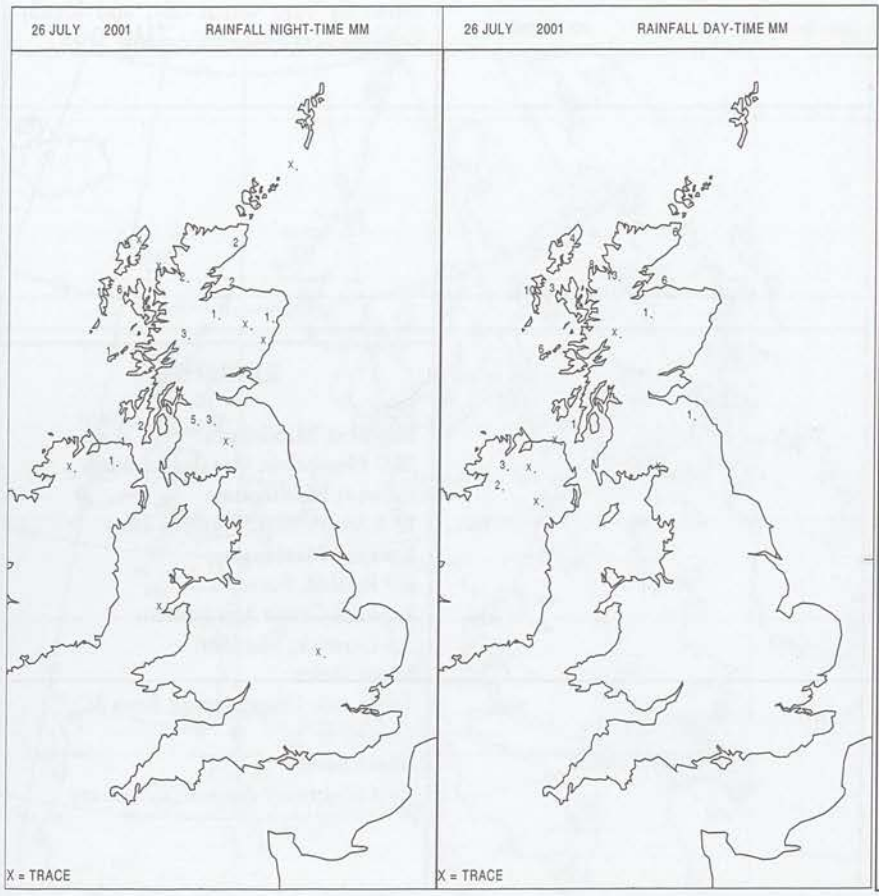

DAILY WEATHER SUMMARY

NO SNOW

Crown Copyright 2001, All Rights Reserved

DAILY WEATHER SUMMARY

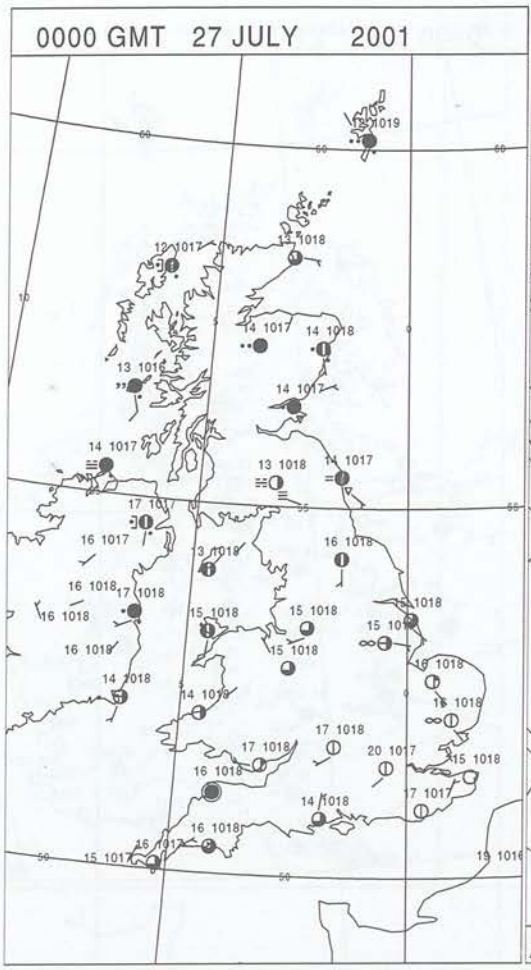



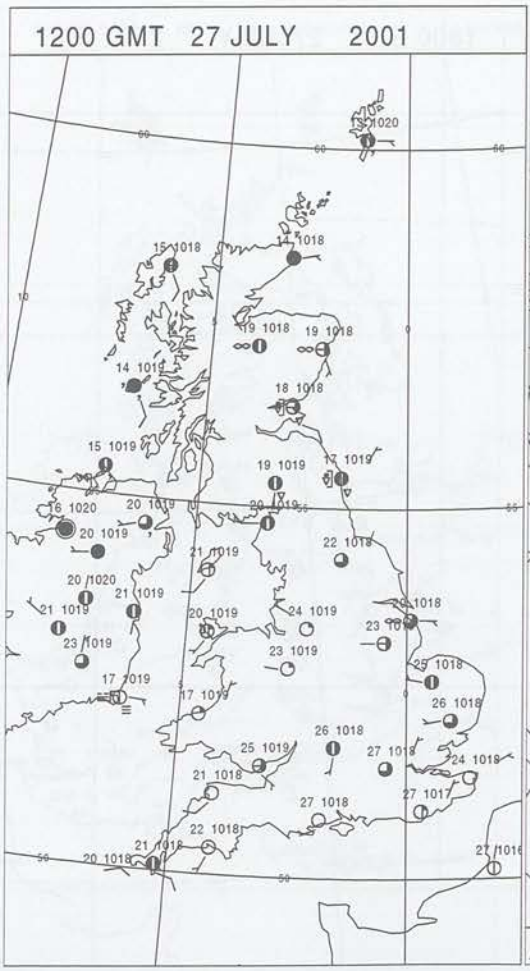

Crown Copyright 2001, All Rights Reserved

SURFACE REPORTS

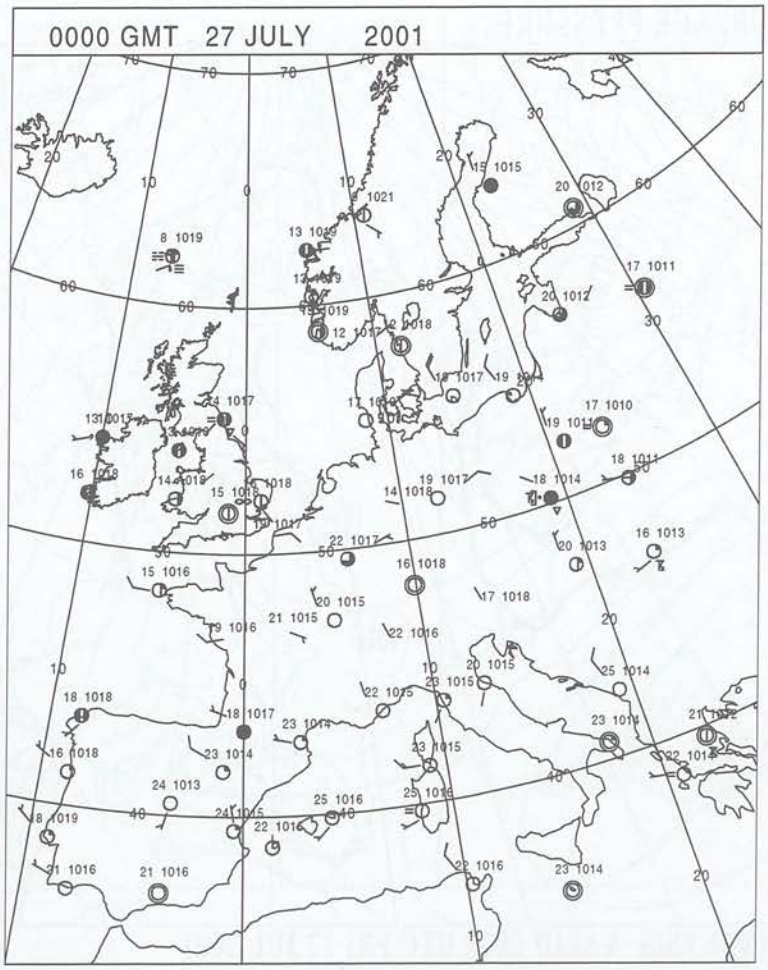

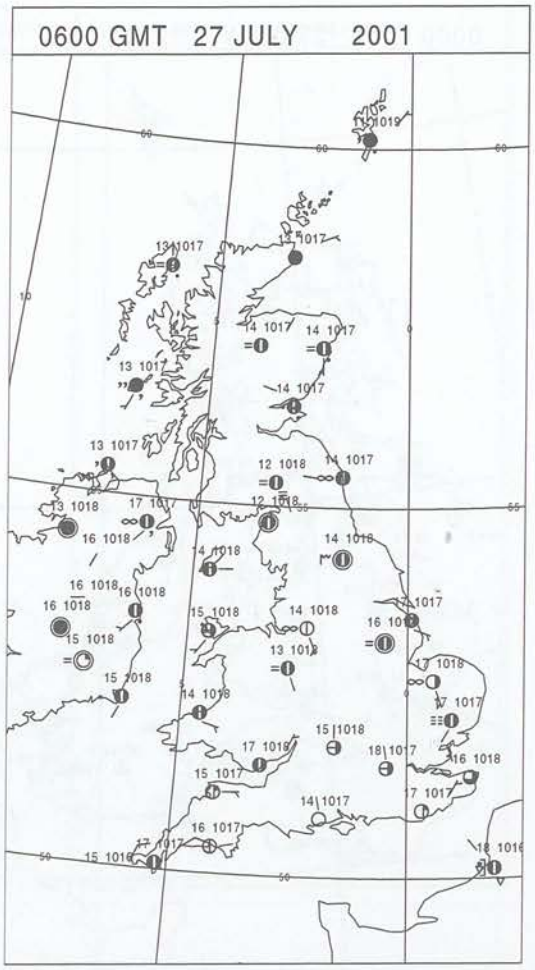

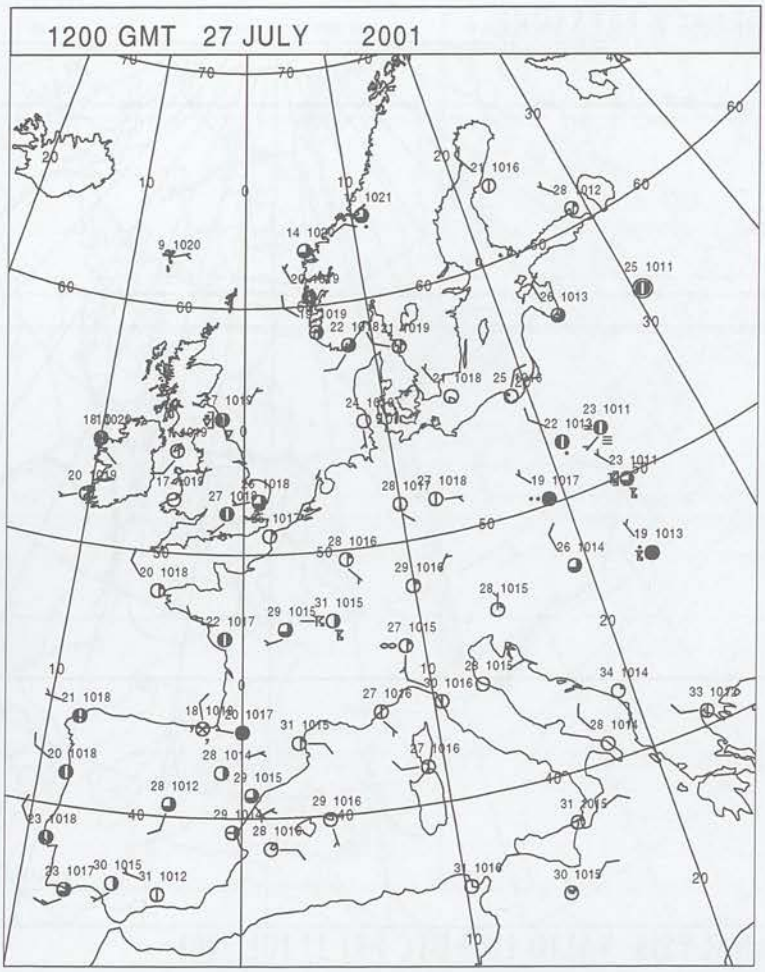

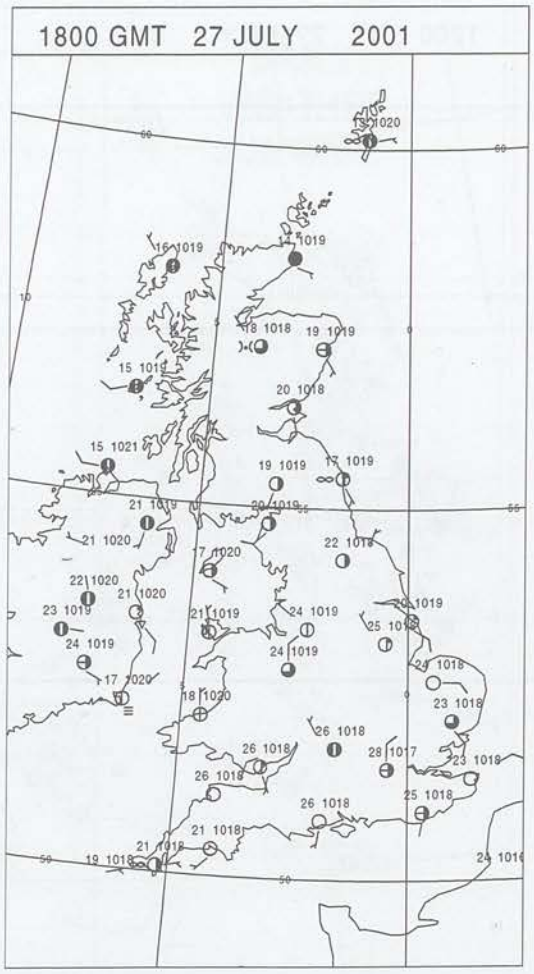

Crown Copyright 2001, All Rights Reserved

SIGNIFICANT WEATHER

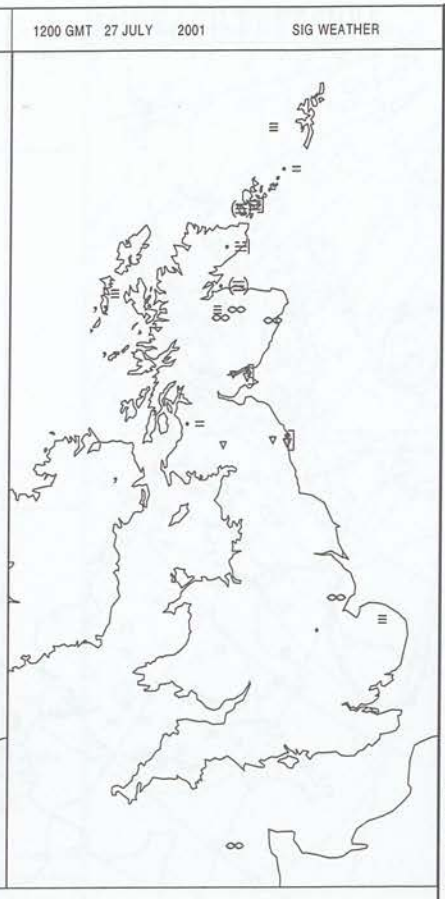

Summary of UK Weather for Friday 27 July 2001.

For the bulk of England and Wales it was a dry night with good clear periods and a few mist or shallow fog patches. There was more cloud across Scotland and Northern Ireland, with a few outbreaks of light rain and drizzle, mainly over central and eastern Scotland, but also around western coasts coupled with misty, low cloud.

During the day the rain in eastern Scotland mostly cleared away to leave the north of the country largely fine and dry with some sunny spells. Again, though, there was more cloud and a little drizzle across the far north and west. England and Wales were predominantly dry with long spells of sunshine. Some cloud did develop here, though, during the day leading to a few isolated showers.

During the evening there was little change with the bulk of the country dry with good clear periods. The far north and west of Scotland, though, was rather cloudy still.

Temperatures were hot or very hot over much of England and Wales, although the coasts were refreshingly cooler. Scotland and Northern Ireland were mostly very warm, although the far north and west were nearer normal.

EXTREMES

Highest Maximum:
29.6 Southampton, Hampshire
Lowest Maximum:
13.8 Fair Isle, Shetland
Lowest Minimum:
8.5 Hawarden Airport, Clwyd
Lowest Grass Minimum:
3.9 Moel-Y-Crio, Clwyd
Most Rain:
8.2 Aboyne, Aberdeenshire
Most Sun:
14.1 Moel-Y-Crio, Clwyd
14.1 Ringway, Greater Manchester

Crown Copyright 2001, All Rights Reserved

Friday 27 July 2001

DAILY CLIMATE DATA

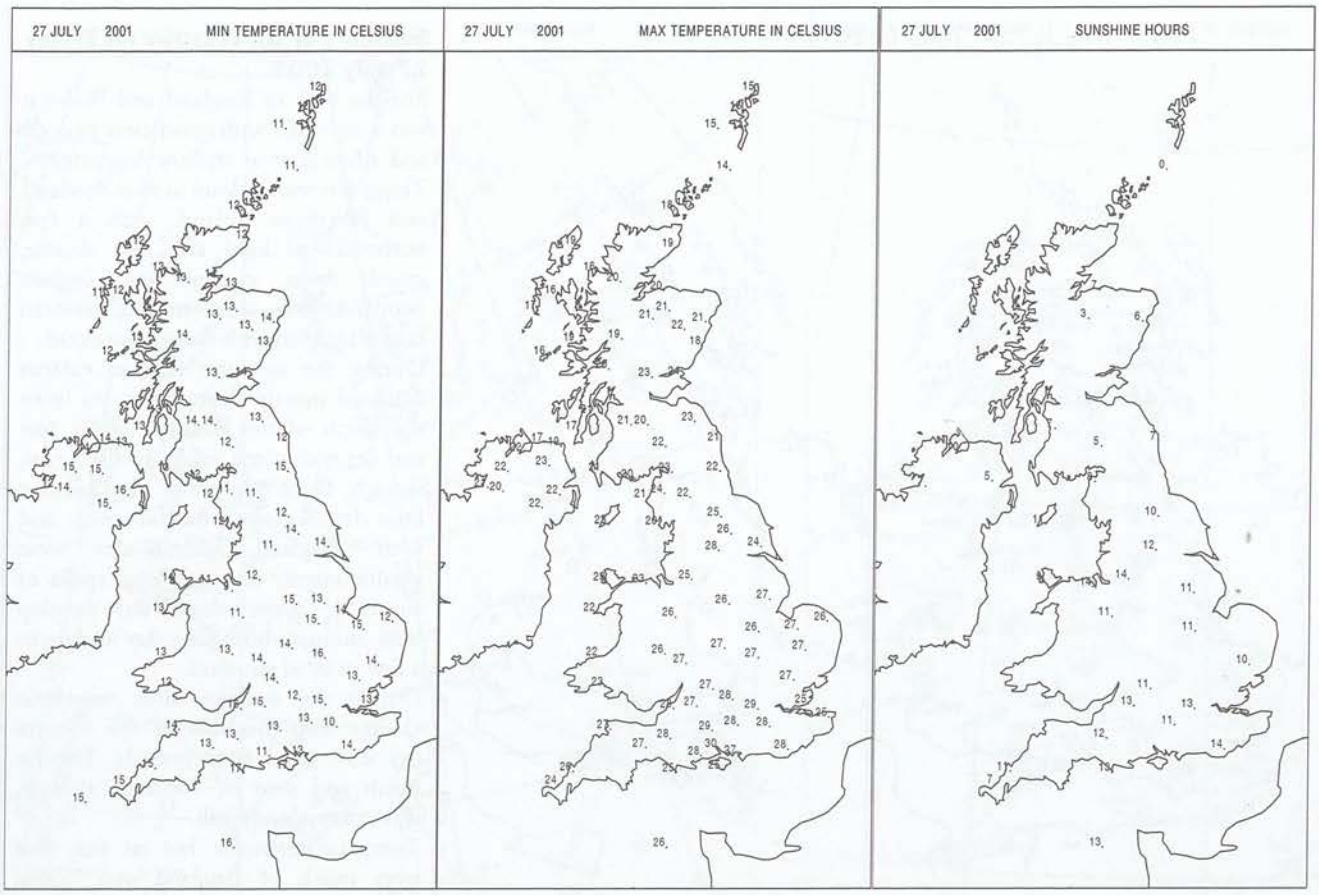

DAILY WEATHER SUMMARY

NO SNOW

Crown Copyright 2001, All Rights Reserved

DAILY WEATHER SUMMARY

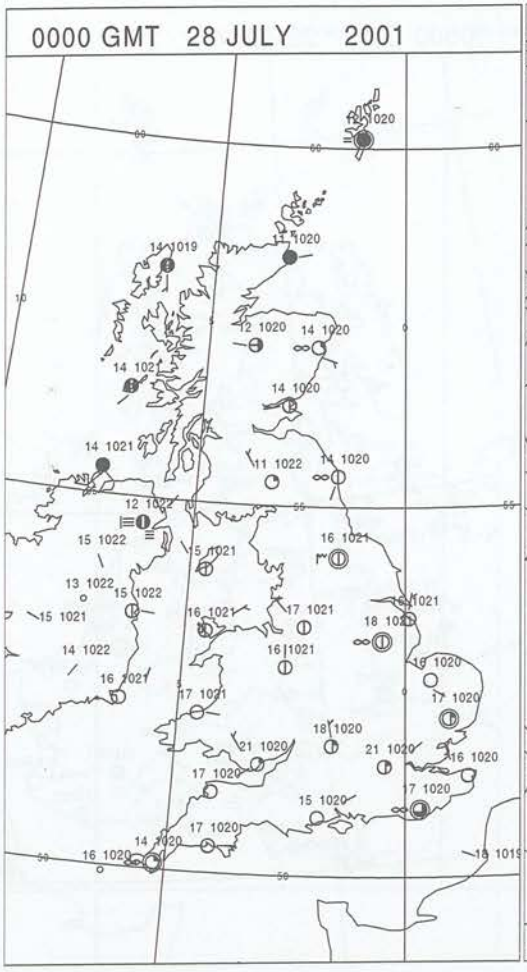



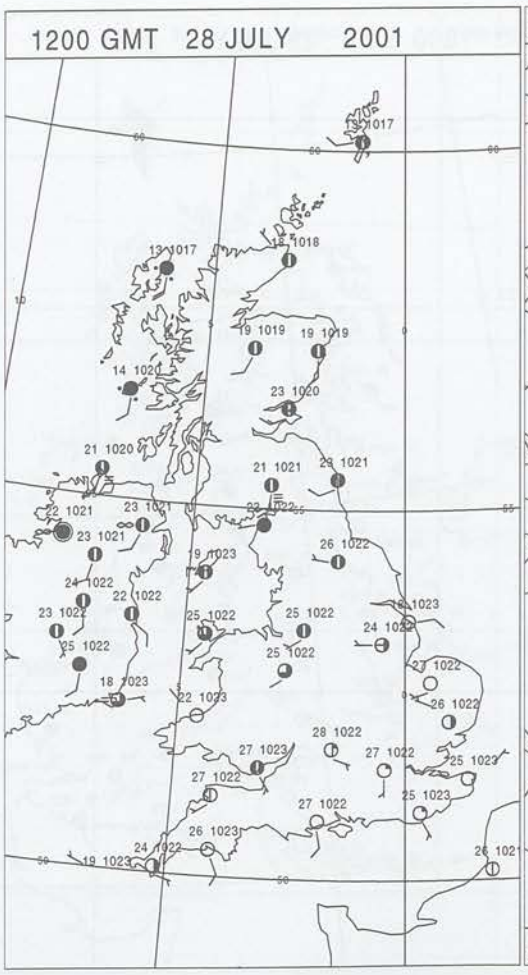

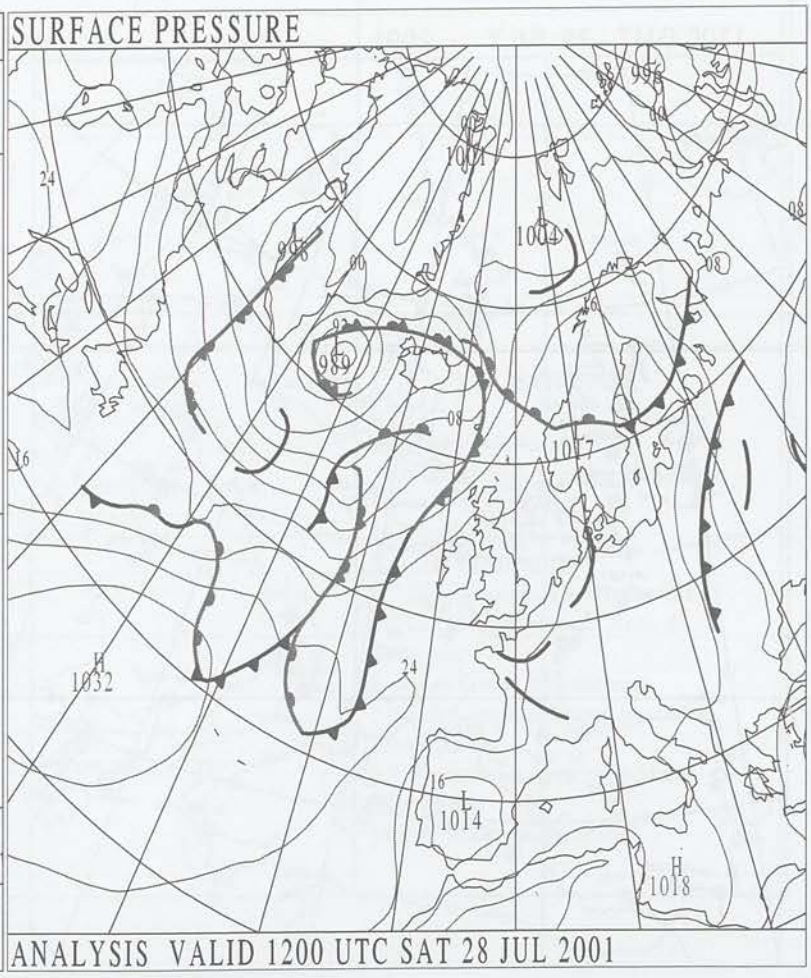

Crown Copyright 2001, All Rights Reserved

SURFACE REPORTS

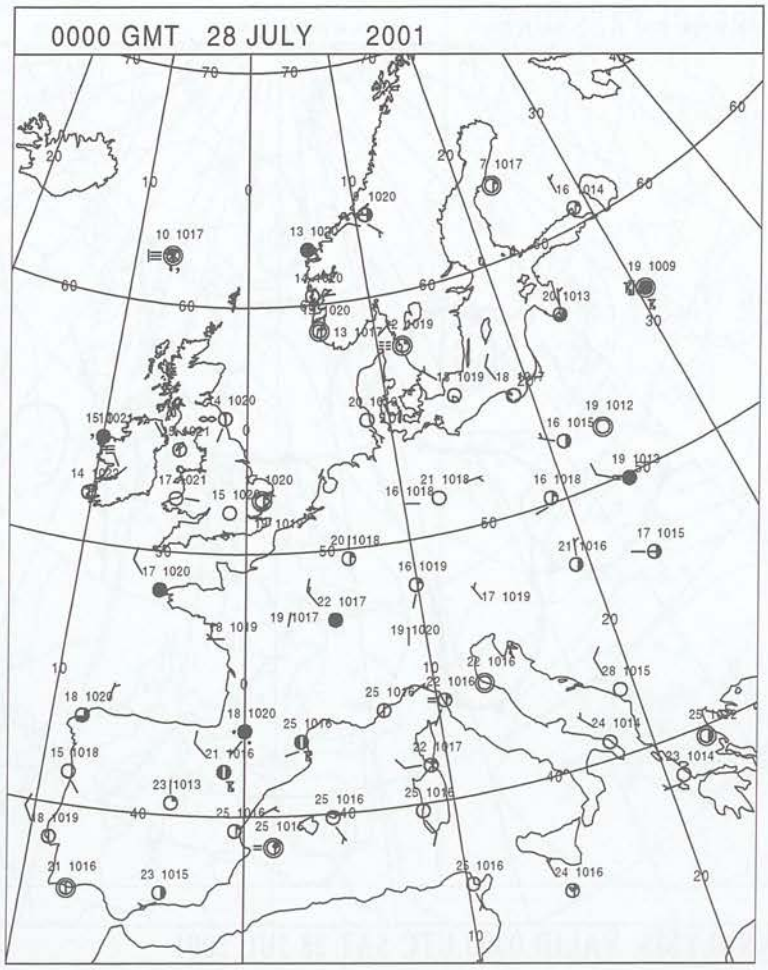

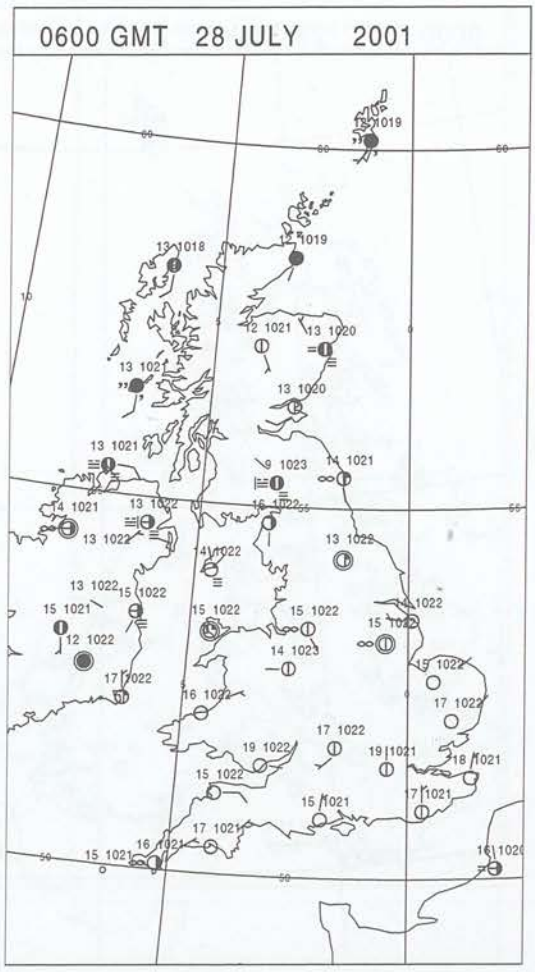

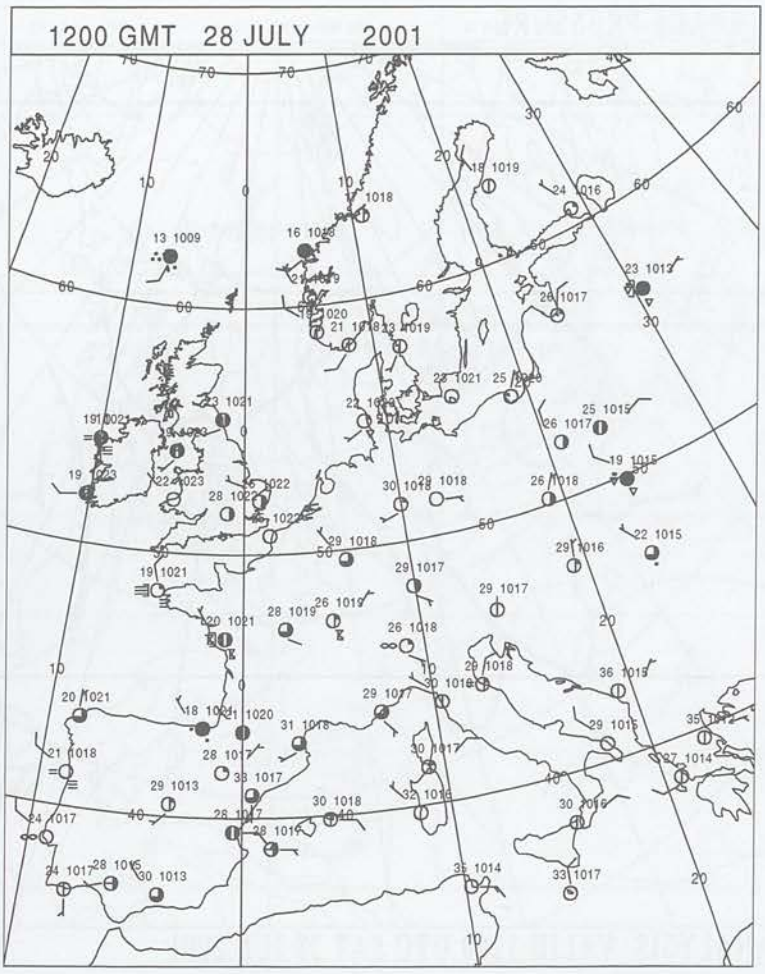

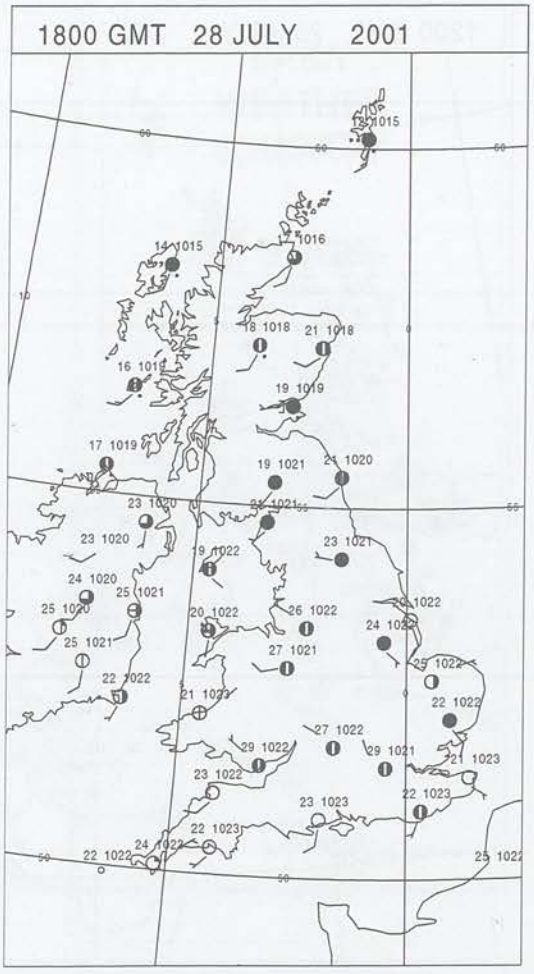

Crown Copyright 2001, All Rights Reserved

SIGNIFICANT WEATHER

Summary of UK Weather for Saturday 28 July 2001.

The night was mostly dry with clear spells, and this allowed a few mist and fog patches to form. Drizzle was reported in the Northern Isles, and later the Hebrides.

The mist and fog patches cleared rapidly during the morning in the south, but the mistiness was more reluctant to clear over north and west facing coasts in the north. There was a good deal of dry weather over the UK with sunshine in most places, the best of this across England and Wales, but thickening cloud and outbreaks of rain reached the Hebrides by midday and edged east across northern parts of Scotland during the course of the afternoon and south into the north of Northern Ireland by the evening. Remaining parts of the UK stayed dry, but the sunshine was rather hazy at times. Winds were light in most places, but there were fresh southerlies in northern Scotland.

Temperatures were above average everywhere except the far north and northwest, and it was hot or very hot in several parts of southern England.

EXTREMES

Highest Maximum:
31.6 Heathrow, Greater London
Lowest Maximum:
14.3 Fair Isle, Shetland
Lowest Minimum:
7.7 Eskdalemuir, Dumfriesshire
7.7 Loch Glascarnoch, Ross & Cromarty
Lowest Grass Minimum:
3.9 Eskdalemuir, Dumfriesshire
Most Rain:
5.7 Waterstein, Inverness-Shire
Most Sun:
14.2 St Mawgan, Cornwall

Crown Copyright 2001, All Rights Reserved

Saturday 28 July 2001

DAILY CLIMATE DATA

28 JULY 2001 MIN TEMPERATURE IN CELSIUS

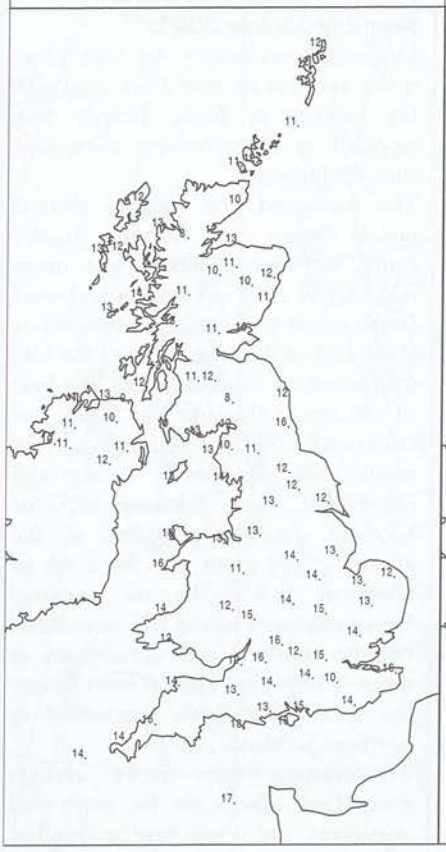

28 JULY 2001 MAX TEMPERATURE IN CELSIUS

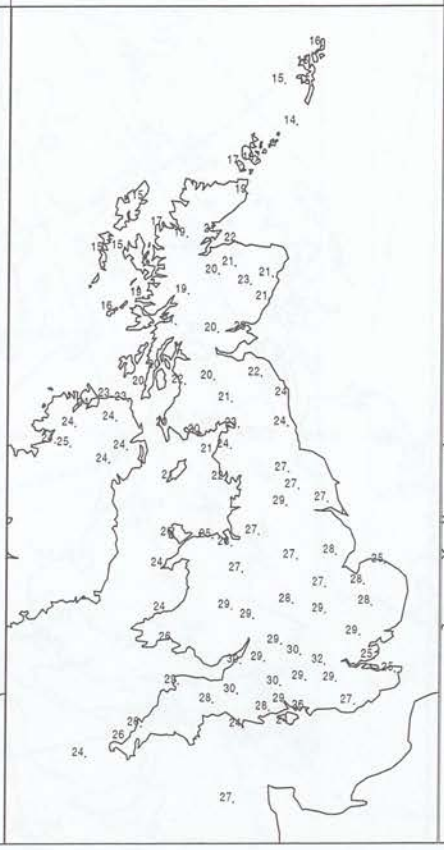

28 JULY 2001 SUNSHINE HOURS

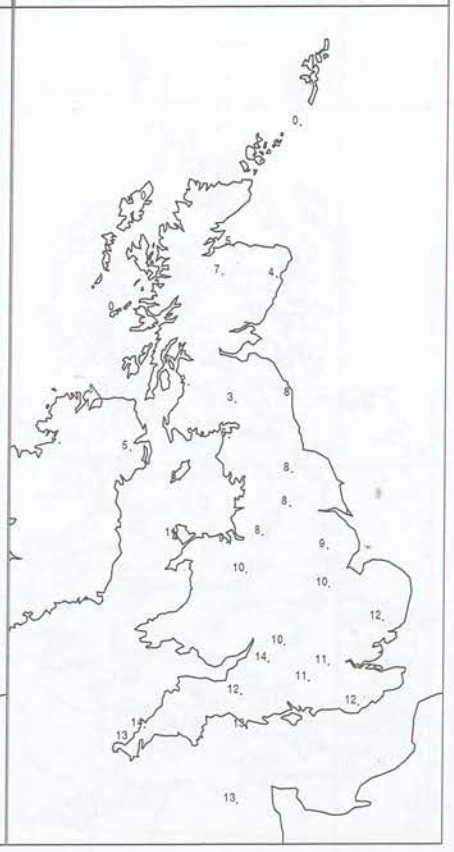

28 JULY 2001 RAINFALL NIGHT-TIME MM

X = TRACE

28 JULY 2001 RAINFALL DAY-TIME MM

X = TRACE

DAILY WEATHER SUMMARY

NO SNOW

Crown Copyright 2001, All Rights Reserved

DAILY WEATHER SUMMARY

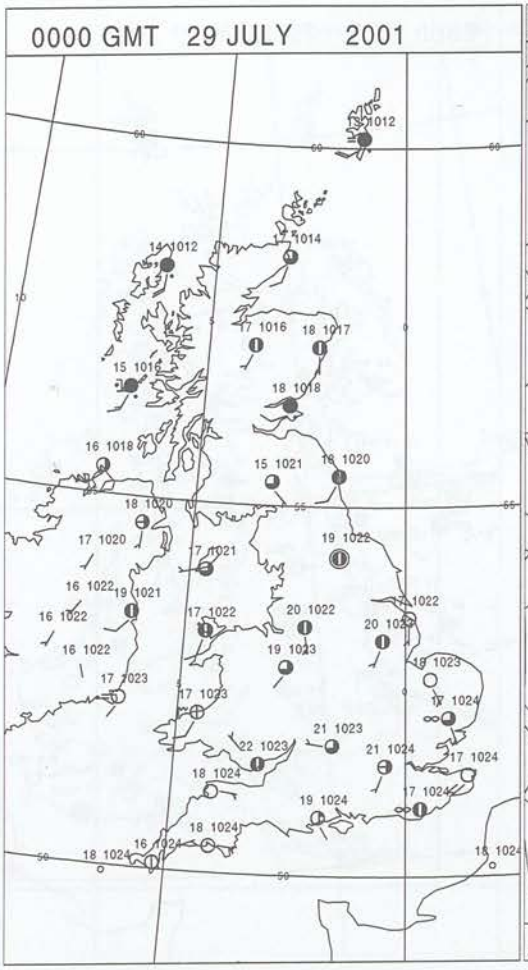



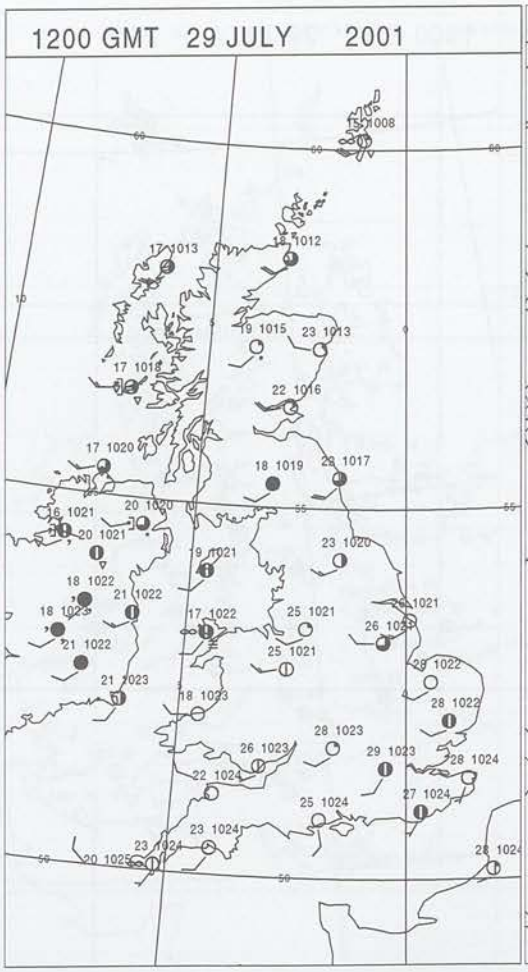

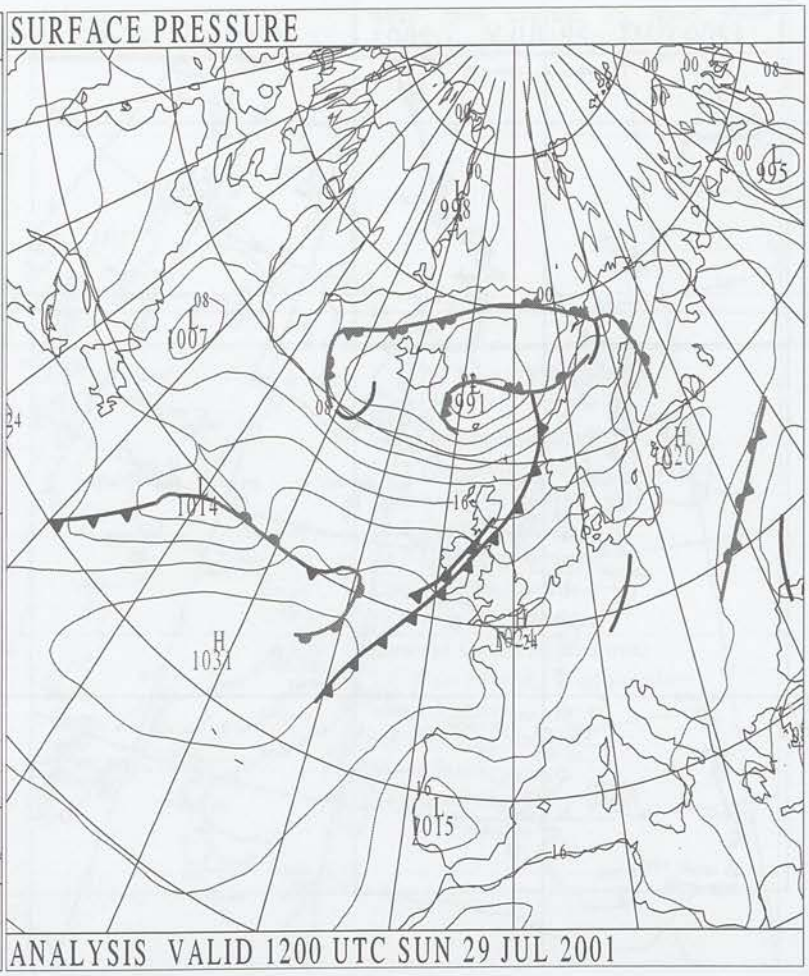

Crown Copyright 2001, All Rights Reserved

SURFACE REPORTS

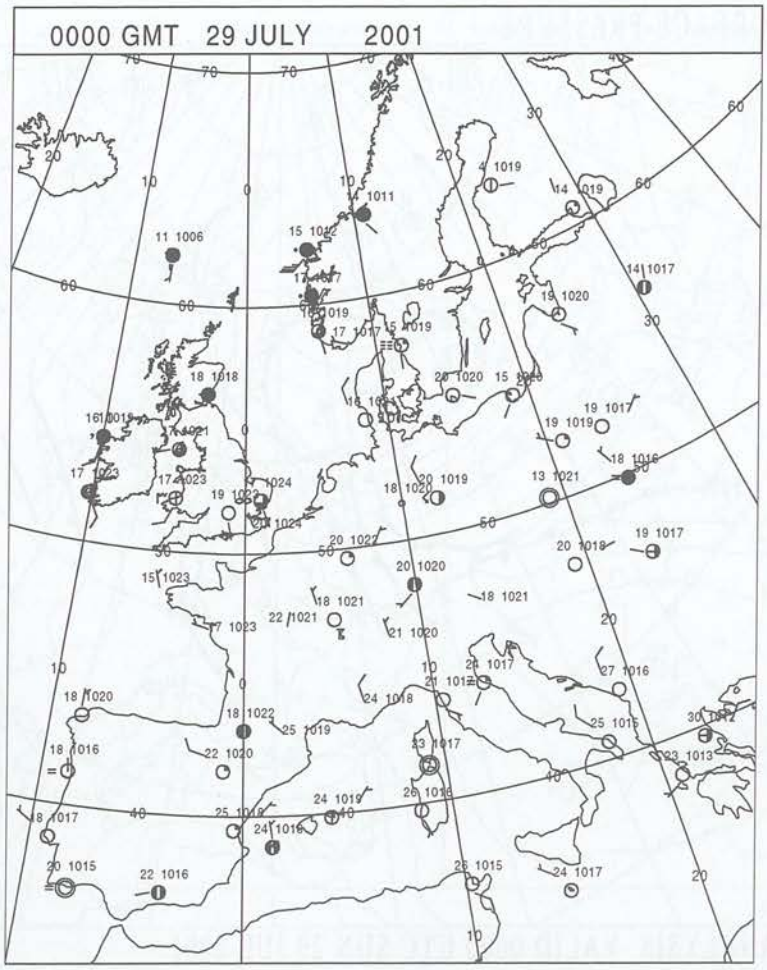

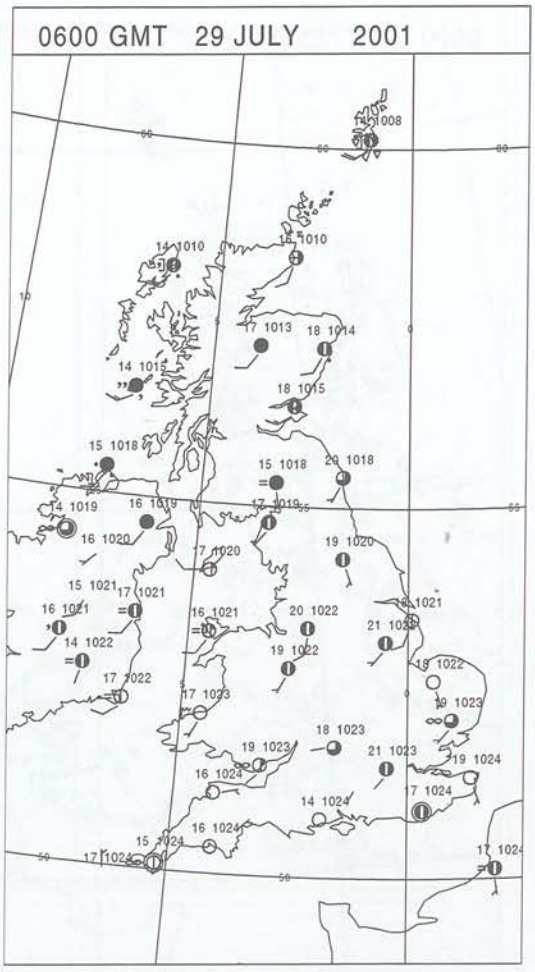

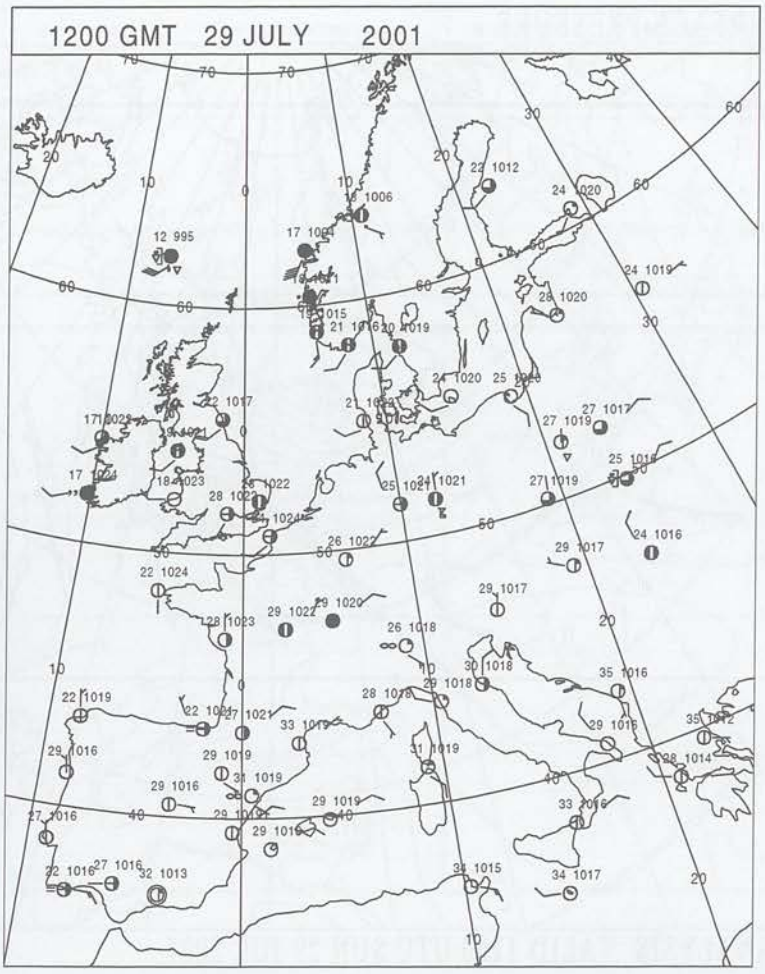

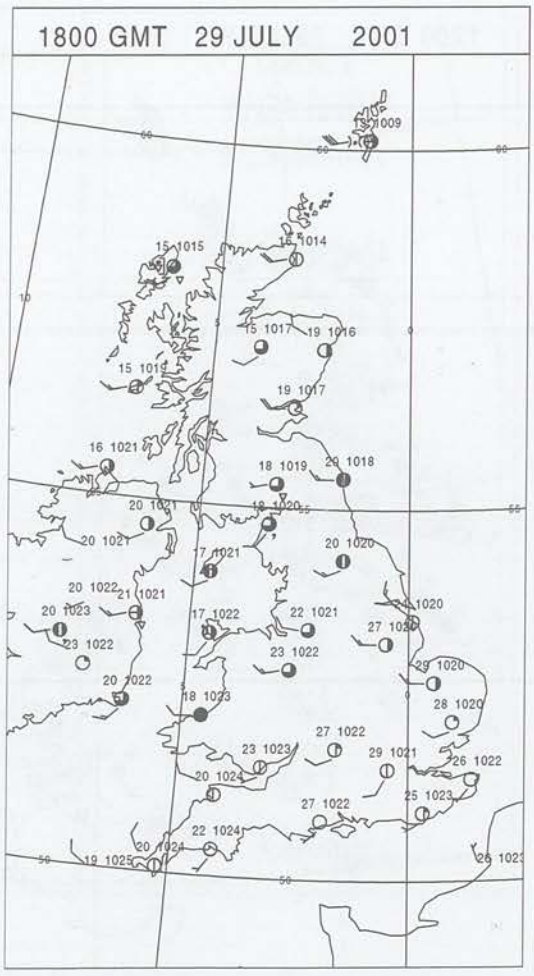

Crown Copyright 2001, All Rights Reserved

SIGNIFICANT WEATHER

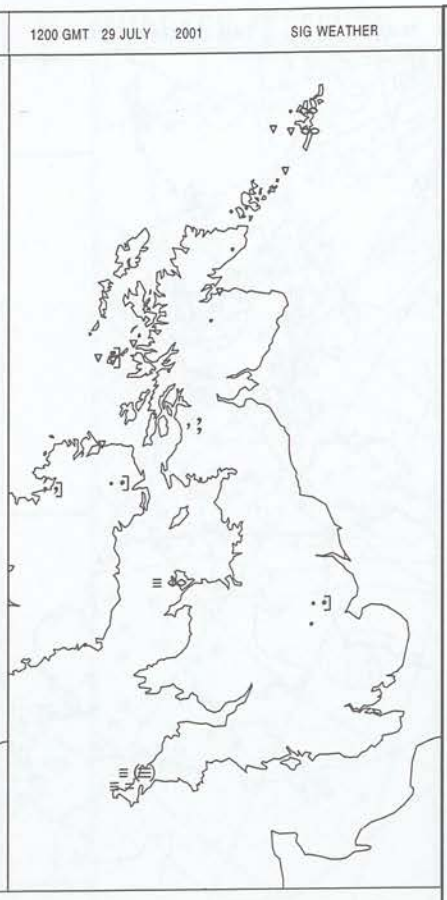

Summary of UK Weather for Sunday 29 July 2001.

Scotland and later Northern Ireland and northern England were cloudy during the early hours with a little drizzle around the northwestern fringes. Towards dawn it became drier in the far northwest with high cloud cascading southeast across the Midlands and later parts of southern England.

Some mist and fog cloaked the coasts of west Wales and also parts of the southwest of England. In the morning the patchy light rain and drizzle continued to edge east across Scotland and Northern Ireland, whilst the odd light shower affected parts of the Midlands.

In the afternoon and evening most parts were dry with just the odd isolated shower in parts of Scotland, whilst across much of England and Wales there was hazy sunshine which led into a picturesque sunset.

Temperatures were hot, locally very hot across many inland parts of England south of Cumbria to North Yorkshire. Northern Ireland, Cumbria and eastern parts from Middlesbrough to Aberdeen were still warm even very warm. Remaining parts of Scotland were near average as were some coastal localities elsewhere.

EXTREMES

Highest Maximum:
31.9 Heathrow, Greater London
Lowest Maximum:
14.7 Foula, Shetland
14.7 Lerwick, Shetland
Lowest Minimum:
11.4 Fair Isle, Shetland
Lowest Grass Minimum:
9.0 West Freugh, Wigtownshire
Most Rain:
4.4 Fair Isle, Shetland
Most Sun:
14.2 St Mawgan, Cornwall

Crown Copyright 2001, All Rights Reserved

Sunday 29 July 2001

DAILY CLIMATE DATA

29 JULY 2001 MIN TEMPERATURE IN CELSIUS

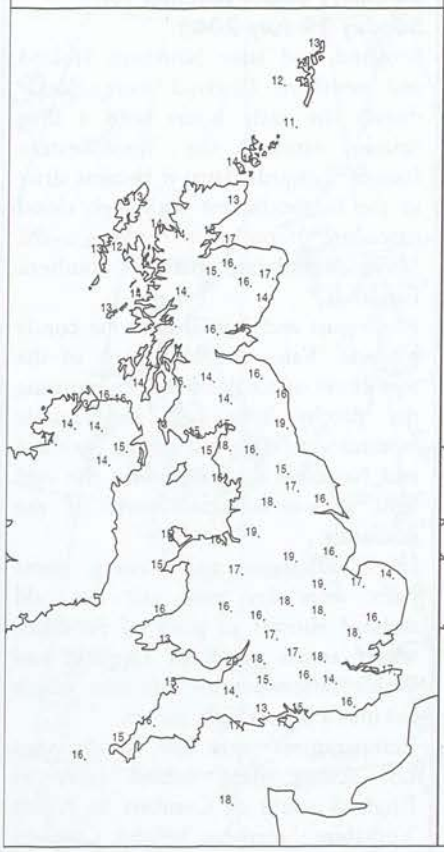

29 JULY 2001 MAX TEMPERATURE IN CELSIUS

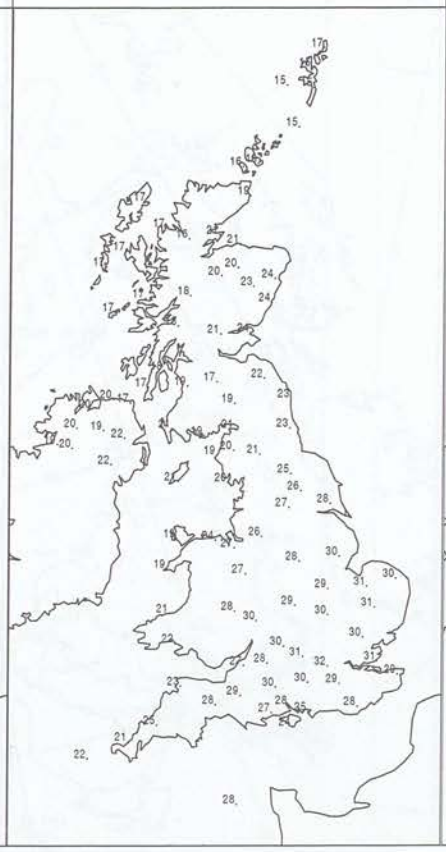

29 JULY 2001 SUNSHINE HOURS

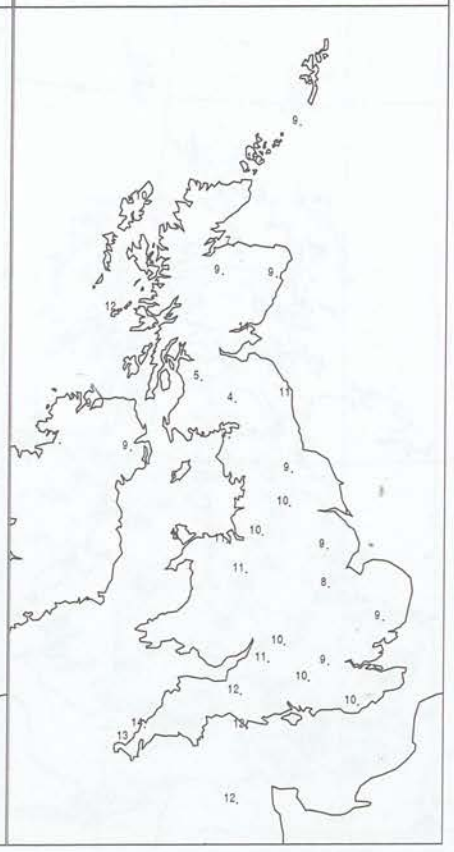

29 JULY 2001 RAINFALL NIGHT-TIME MM

X = TRACE

29 JULY 2001 RAINFALL DAY-TIME MM

X = TRACE

DAILY WEATHER SUMMARY

NO SNOW

Crown Copyright 2001, All Rights Reserved

DAILY WEATHER SUMMARY

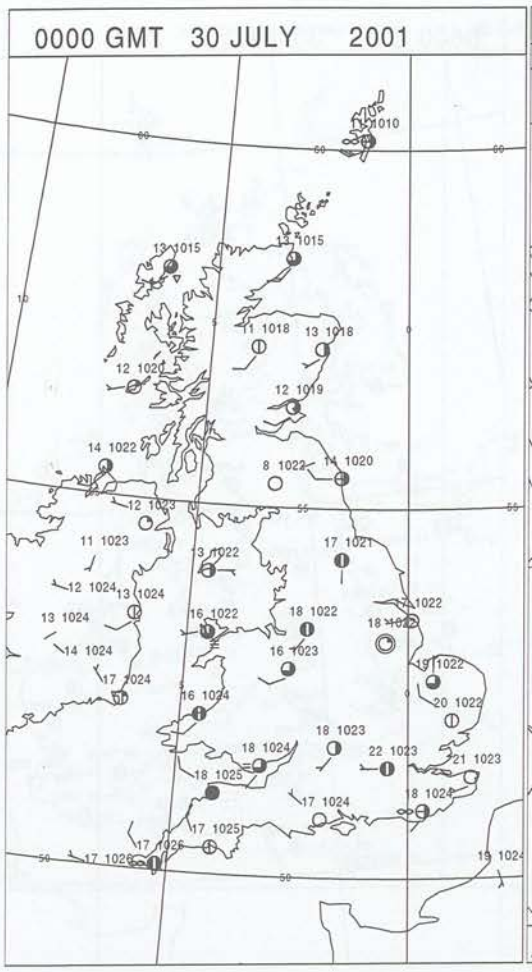

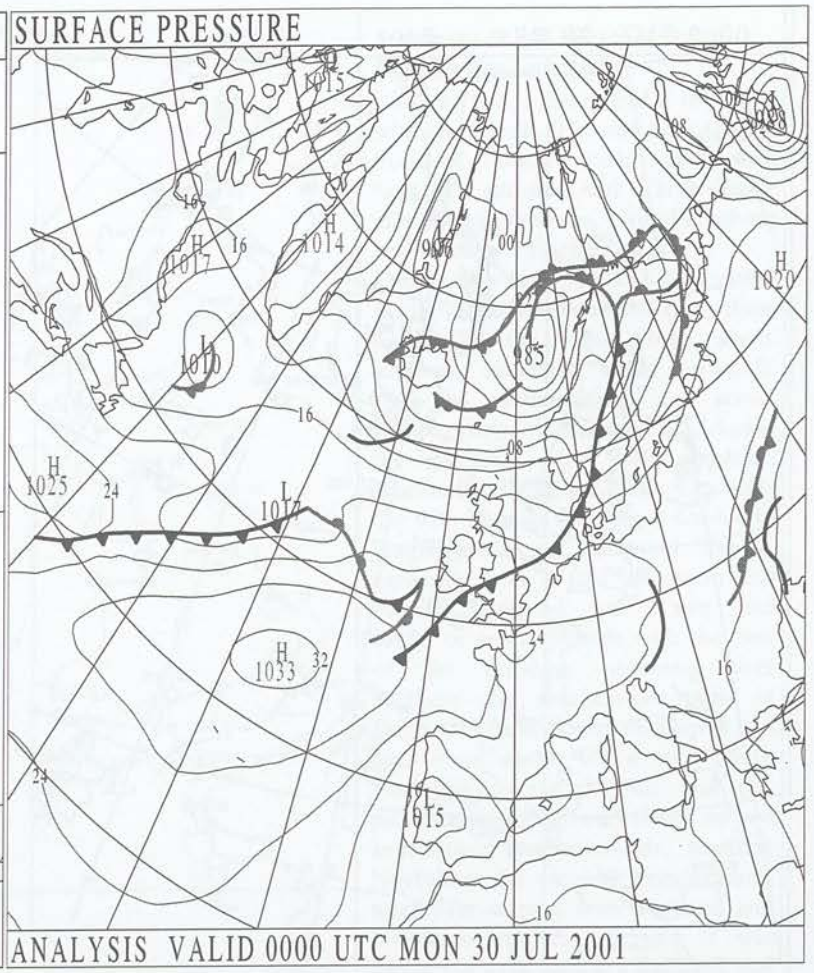

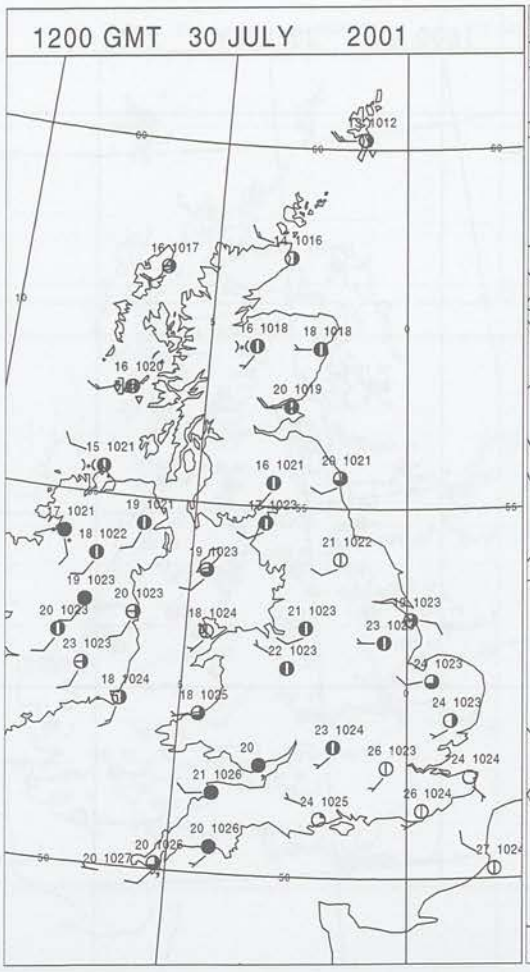

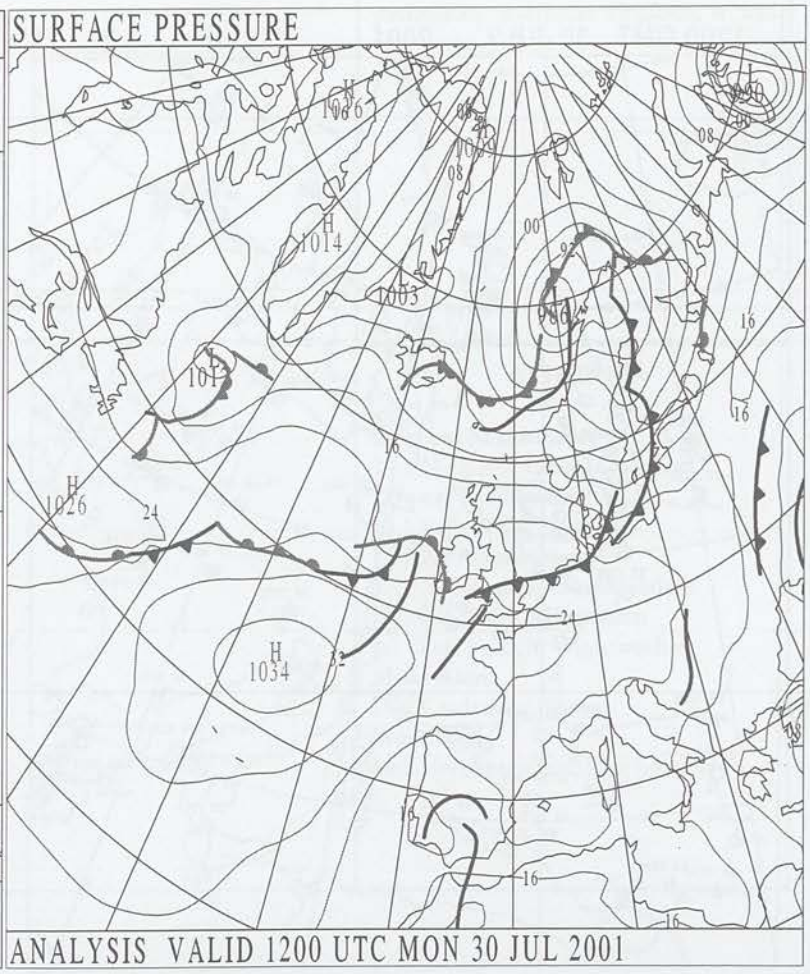

Crown Copyright 2001, All Rights Reserved

SURFACE REPORTS

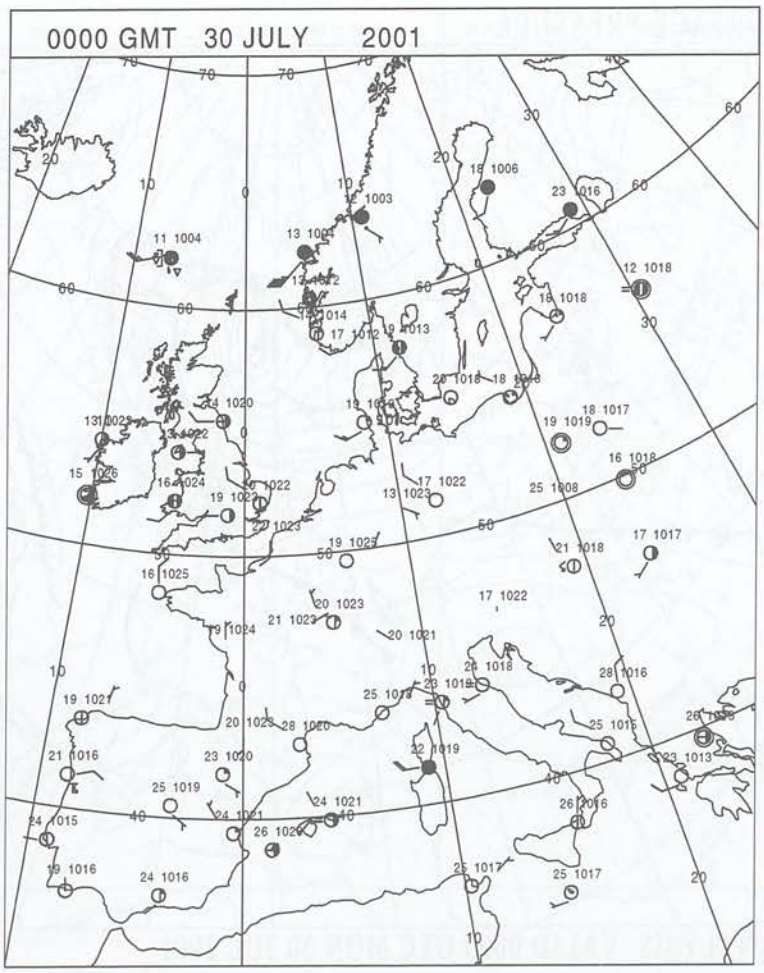

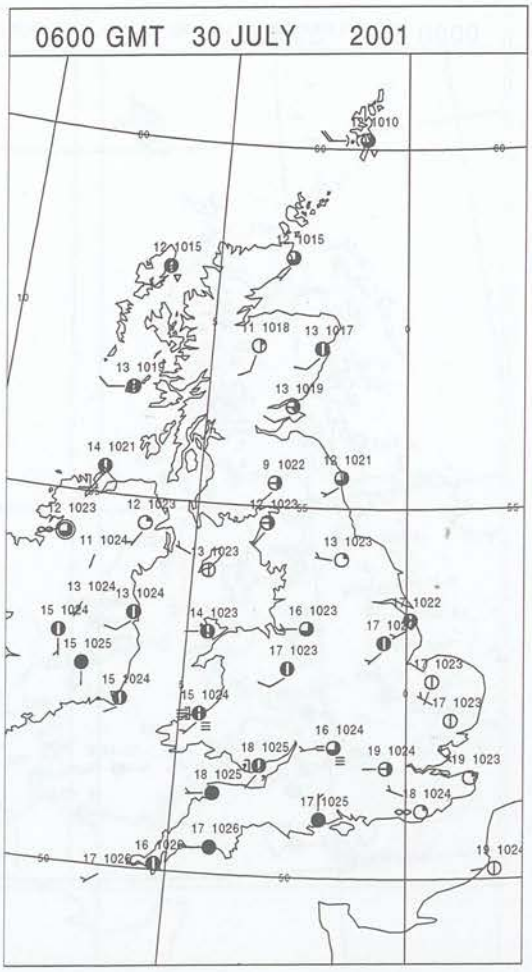

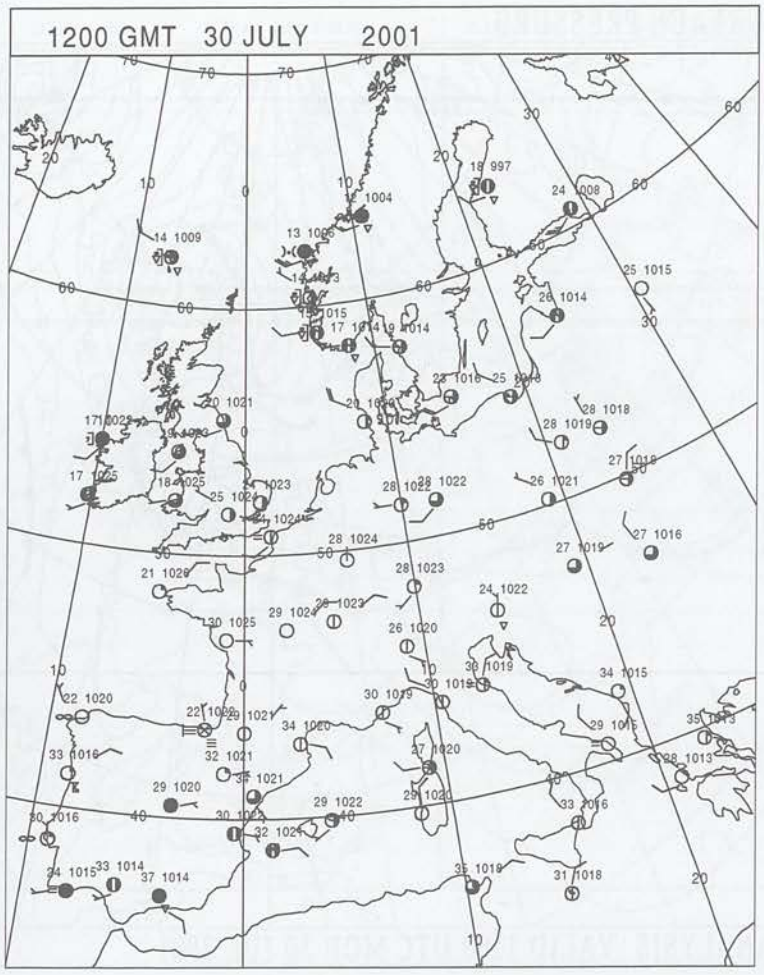

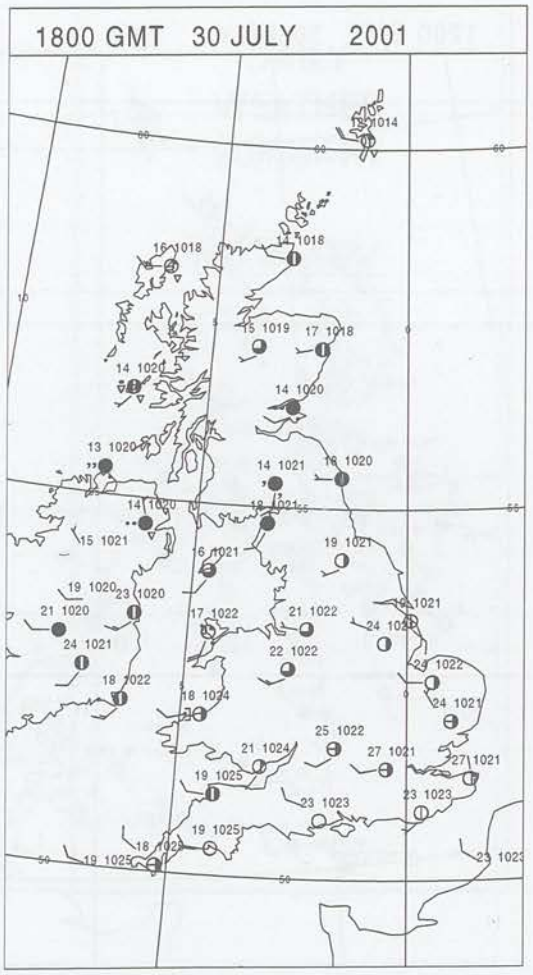

Crown Copyright 2001, All Rights Reserved

SIGNIFICANT WEATHER

Summary of UK Weather for Monday 30 July 2001.

Most of the country had a dry night with clear spells. The odd light shower occurred over north and west Scotland,; and mist with a little drizzle affected south Wales, central southern and southwest England.

During the day, Scotland was rather cloudy with scattered showers, these mainly in the west. Some sunny intervals occurred, more especially over the northern isles and across eastern parts of the mainland during the morning. After early sunshine, Northern Ireland had a mostly cloudy day with showers merging at times into longer spells of rain and drizzle, especially later in the afternoon and evening. England and Wales, had bright or sunny periods with the best of the sunshine occurring over northern and southeastern parts of England. Thicker cloud developed in a line from north Wales to south Yorkshire during the day and this produced some showery bursts of rain as it moved southeastwards, reaching Norfolk in the evening. Temperatures were near normal over Scotland and Northern Ireland, otherwise it was warm, but over southern England, and particularly southeast England, it was very warm or hot.

EXTREMES

Highest Maximum:
29.2 Northolt, Greater London
Lowest Maximum:
13.3 Sella Ness, Shetland
Lowest Minimum:
5.9 Eskdalemuir, Dumfriesshire
Lowest Grass Minimum:
1.1 West Freugh, Wigtownshire
Most Rain:
14.4 Castlederg, Tyrone
Most Sun:
13.7 Herstmonceux, East Sussex

Crown Copyright 2001, All Rights Reserved

Monday 30 July 2001

DAILY CLIMATE DATA

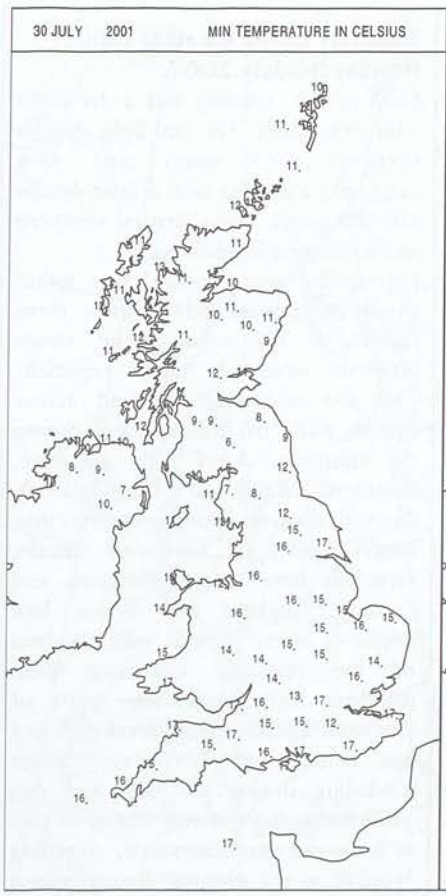

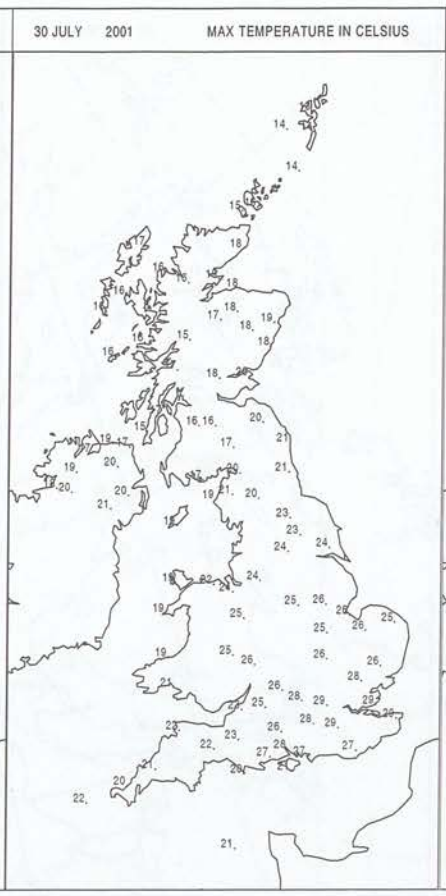

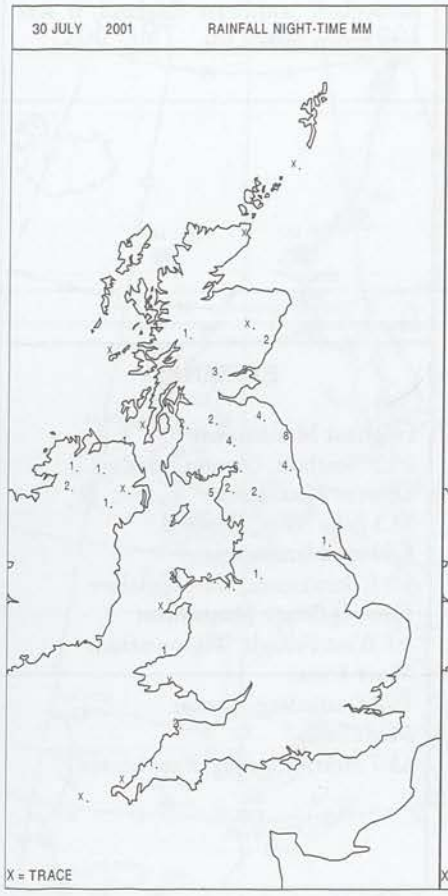

DAILY
WEATHER
SUMMARY

NO SNOW

Crown Copyright 2001, All Rights Reserved

DAILY WEATHER SUMMARY

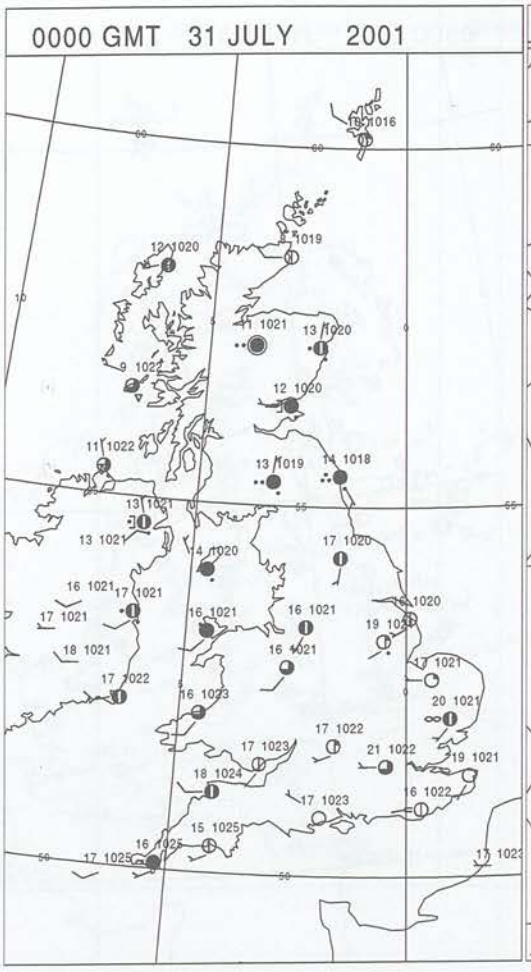



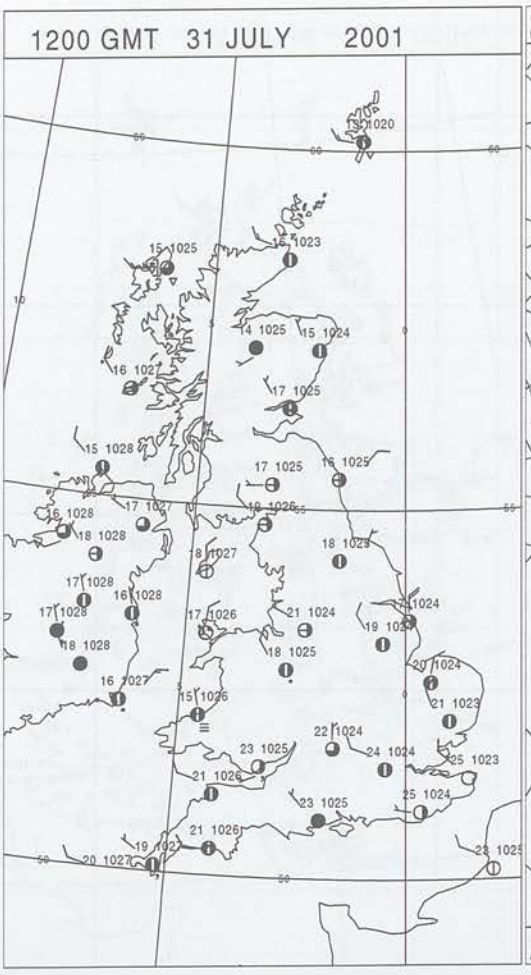



Crown Copyright 2001, All Rights Reserved

SURFACE REPORTS

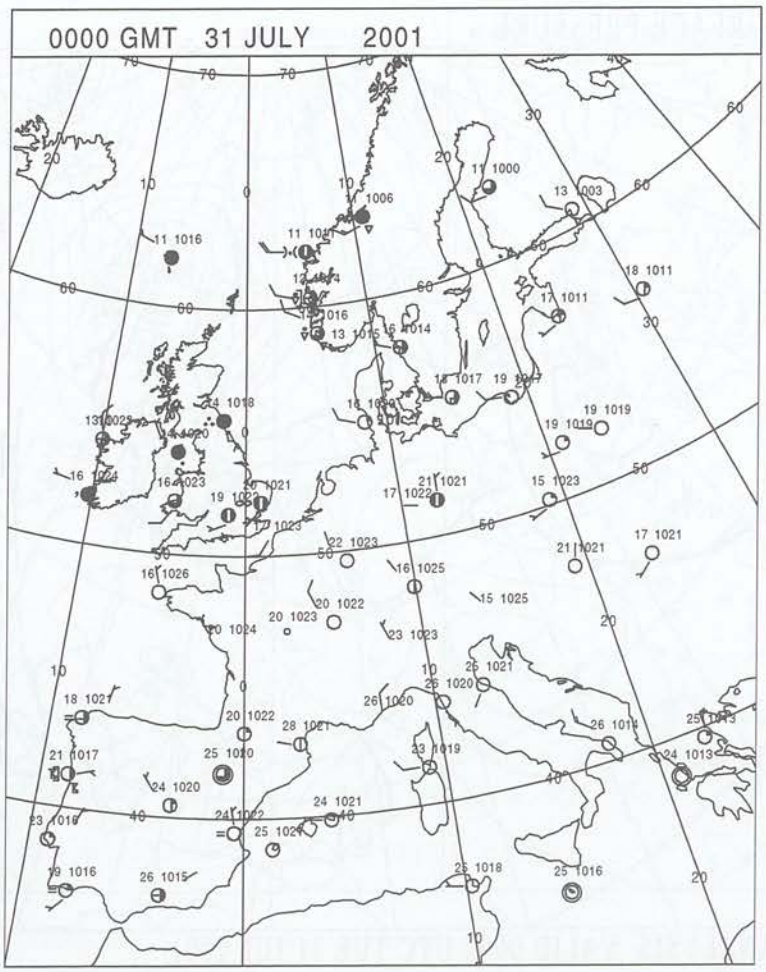

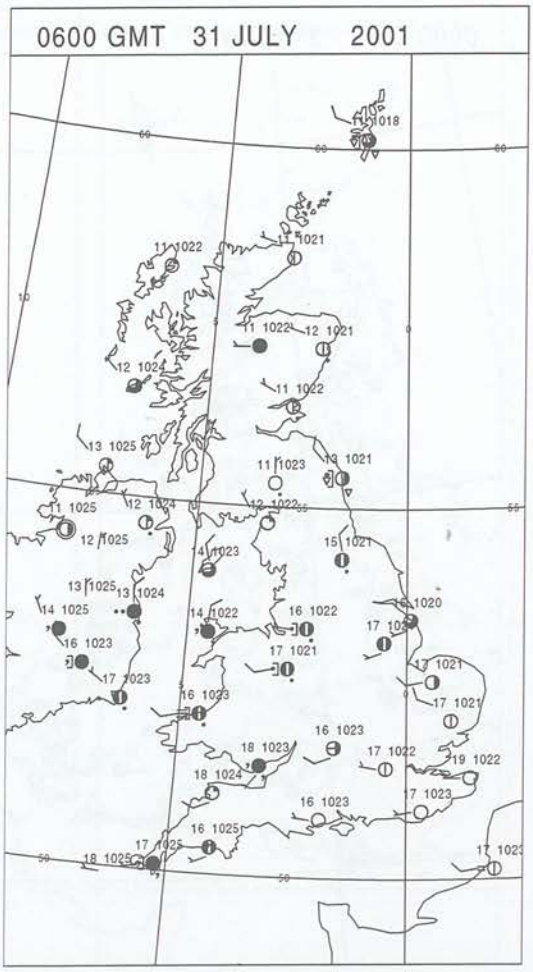

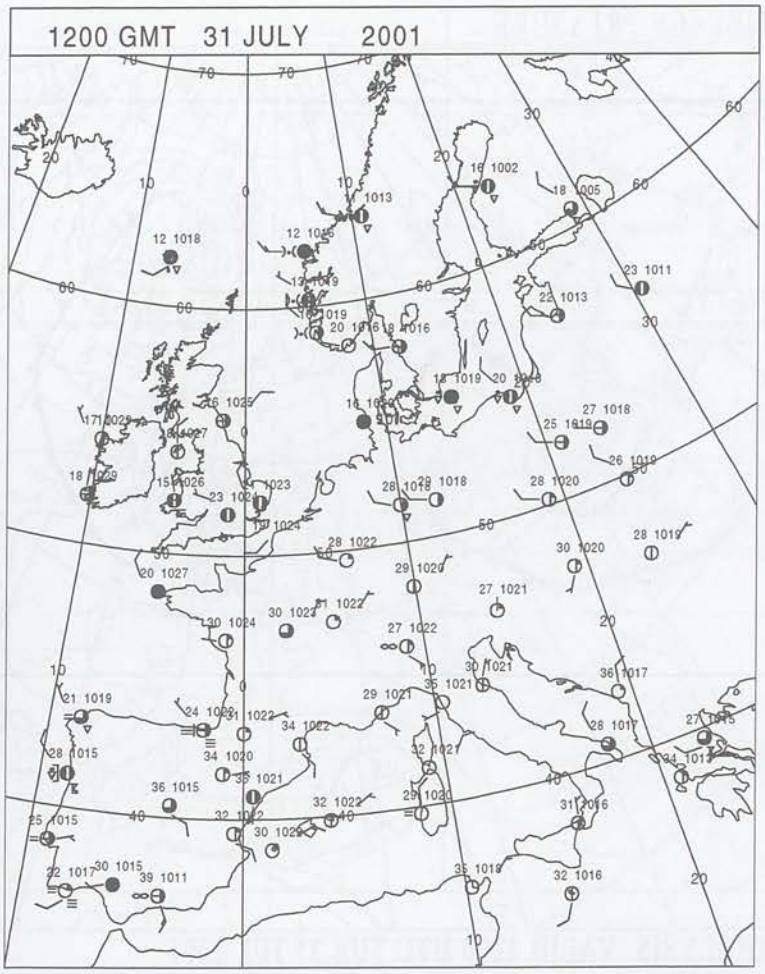

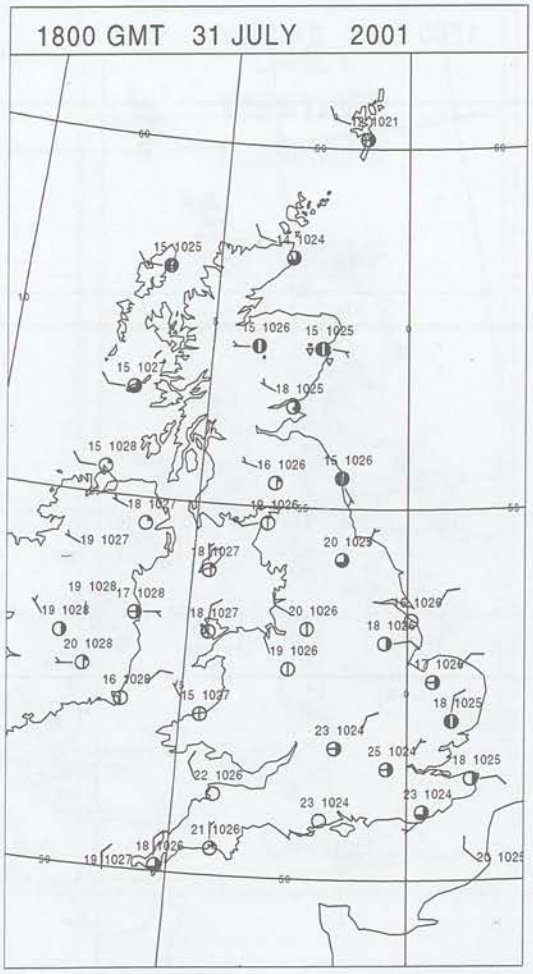

Crown Copyright 2001, All Rights Reserved

SIGNIFICANT WEATHER

Summary of UK Weather for Tuesday 31 July 2001.

Northern Ireland, northern England, north Wales, and southern and eastern Scotland started cloudy overnight with outbreaks of rain and drizzle. Northern and western Scotland were mostly dry with clear spells. During the night, the cloud area sank slowly southeast with rain largely becoming confined to western coasts and hills.

During the day, Scotland had early sunshine but most places quickly became rather cloudy with scattered showers breaking out. Northern Ireland and northern England were dry with broken cloud and sunny periods. The rest of England was rather cloudy during the morning, although the southeast, and particularly southern coasts, had some sunshine. During the afternoon, the cloud eroded from the north or fragmented in situ. Wales had some early rain, but here too, cloud became thinner and well-broken with some afternoon sunshine.

Temperatures were near normal over much of the country, but it was warm or very warm over southern England, the Midlands and much of southern and central Wales.

EXTREMES

Highest Maximum:
27.4 Southampton, Hampshire
Lowest Maximum:
13.2 Foula, Shetland
Lowest Minimum:
4.8 Saughall, Ayrshire
Lowest Grass Minimum:
0.5 Aboyne, Aberdeenshire
Most Rain:
10.1 Waterstein, Inverness-Shire
Most Sun:
14.1 Prestwick, Ayrshire

Crown Copyright 2001, All Rights Reserved

Tuesday 31 July 2001

DAILY CLIMATE DATA

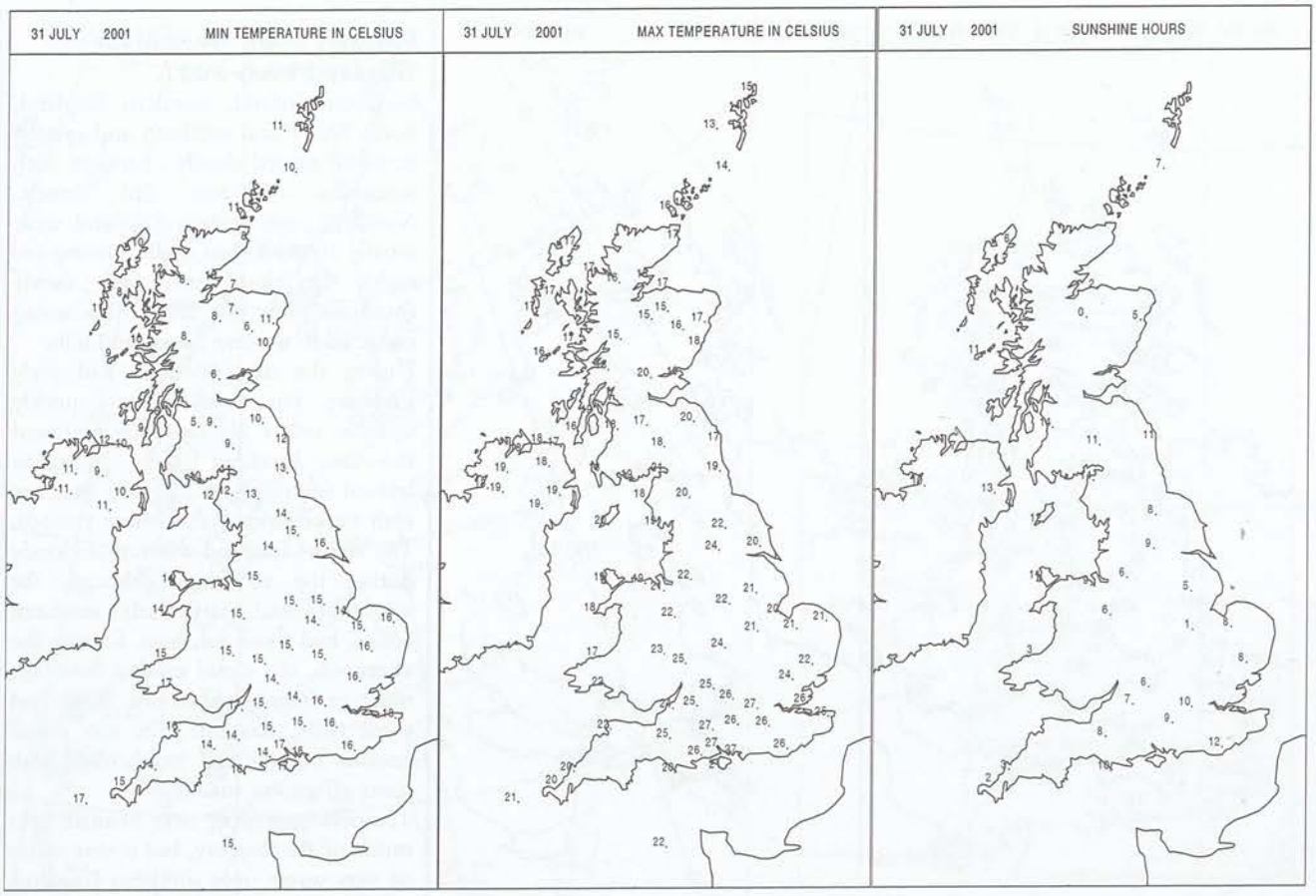

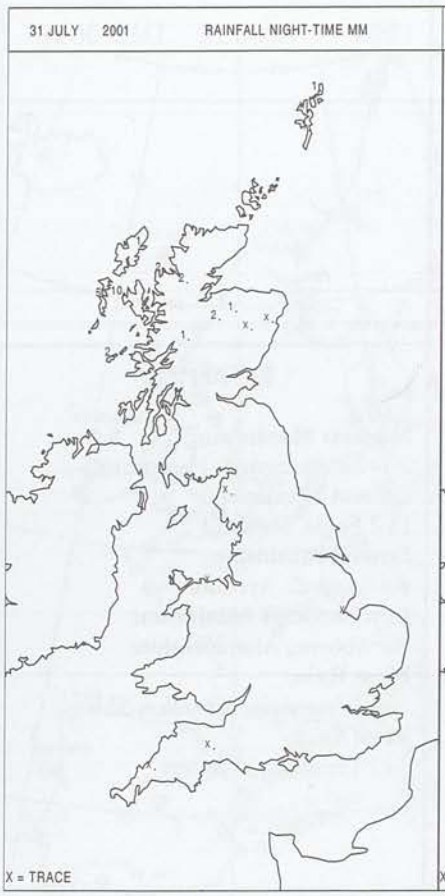

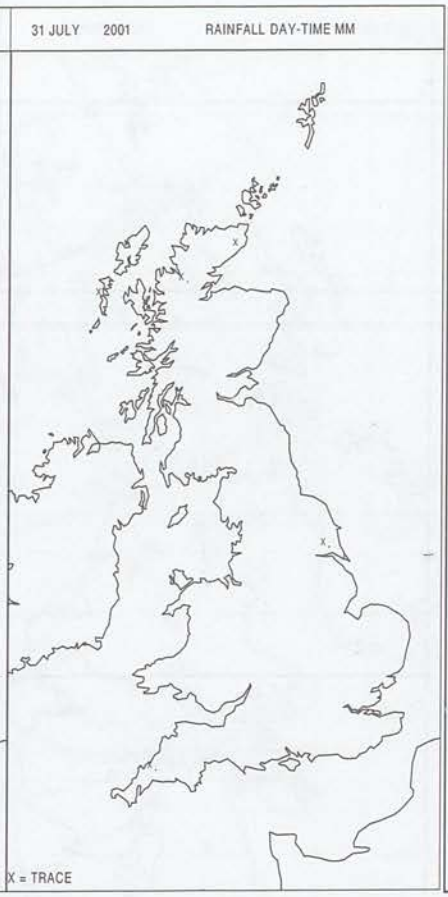

DAILY WEATHER SUMMARY

NO SNOW

Crown Copyright 2001, All Rights Reserved